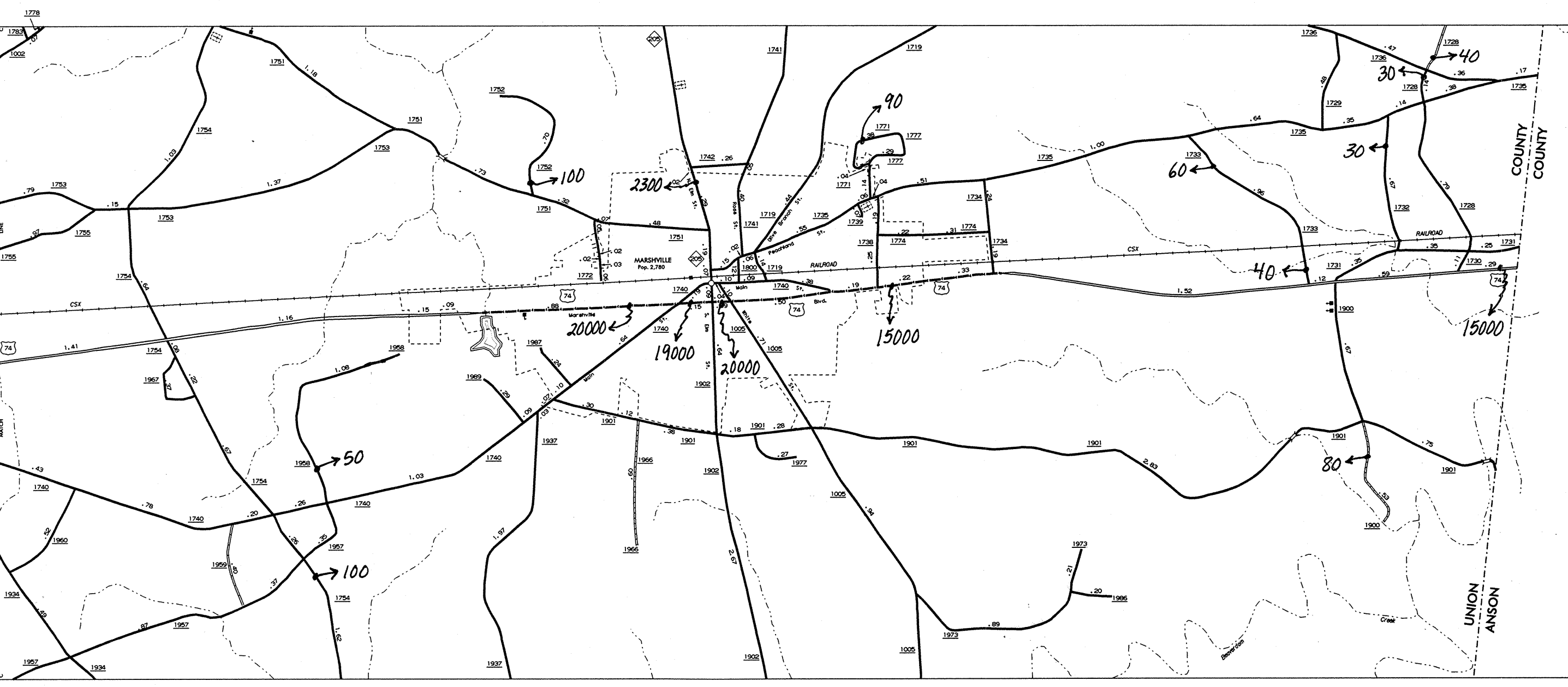
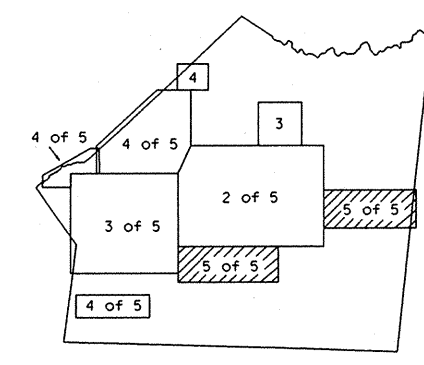


LAKE MONROE

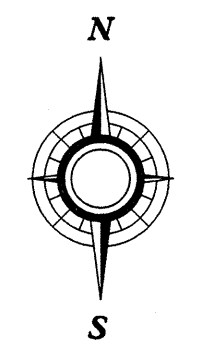


MARSHVILLE



SHEET KEY

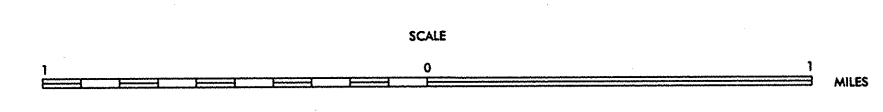
**2000**  
ANNUAL AVERAGE  
DAILY TRAFFIC



N.C. Department of Transportation  
Statewide Planning Branch  
Traffic Survey Unit  
1554 Mail Service Center  
Raleigh, NC 27699-1554

ENLARGED MUNICIPAL AND SUBURBAN AREAS  
**UNION COUNTY**  
NORTH CAROLINA  
PREPARED BY THE  
NORTH CAROLINA DEPARTMENT OF TRANSPORTATION  
DIVISION OF HIGHWAYS - GIS UNIT

IN COOPERATION WITH THE  
U.S. DEPARTMENT OF TRANSPORTATION  
FEDERAL HIGHWAY ADMINISTRATION



HOUSING REGULATION

UNION  
SOURCE OF THE MAP ARE AVAILABLE  
TO THE PUBLIC AT A NOMINAL COST.  
ADDRESS: N.C. DEPARTMENT OF TRANSPORTATION  
DIVISION OF HIGHWAYS  
1554 MAIL SERVICE CENTER  
RALEIGH, NORTH CAROLINA 27611

REVISED
7.5.89
ARE 100897
ARE 3074
FOR 497
10.7.99