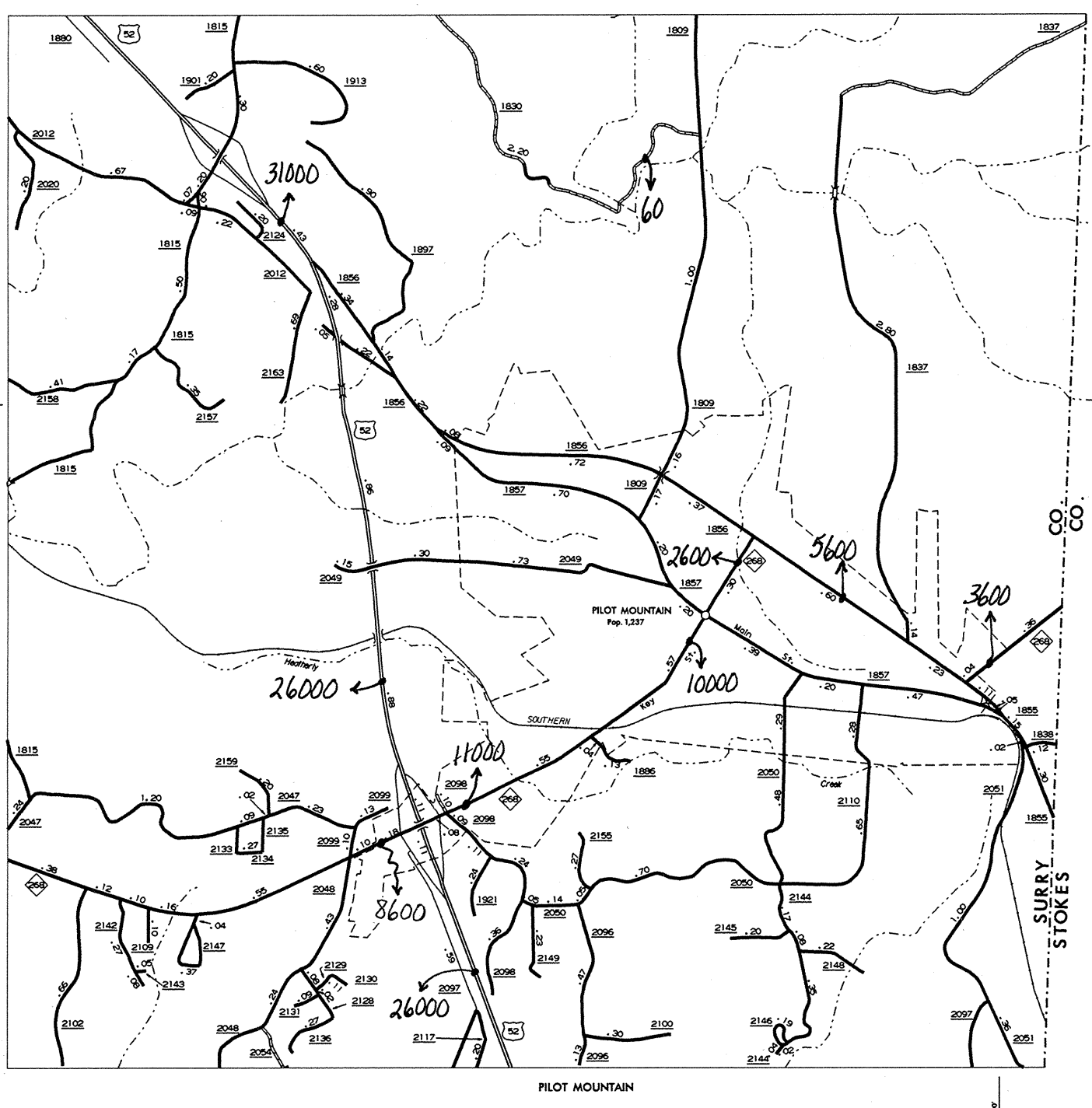
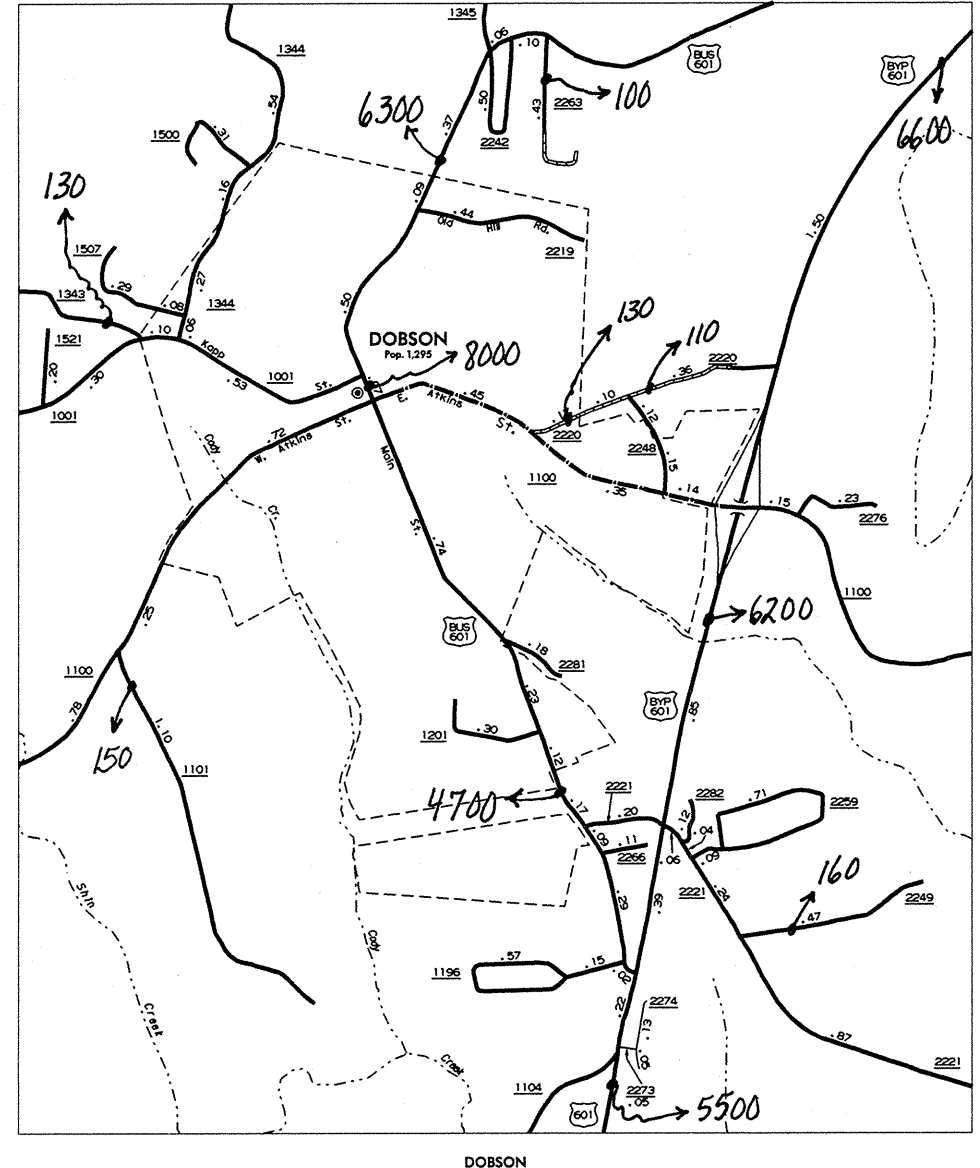
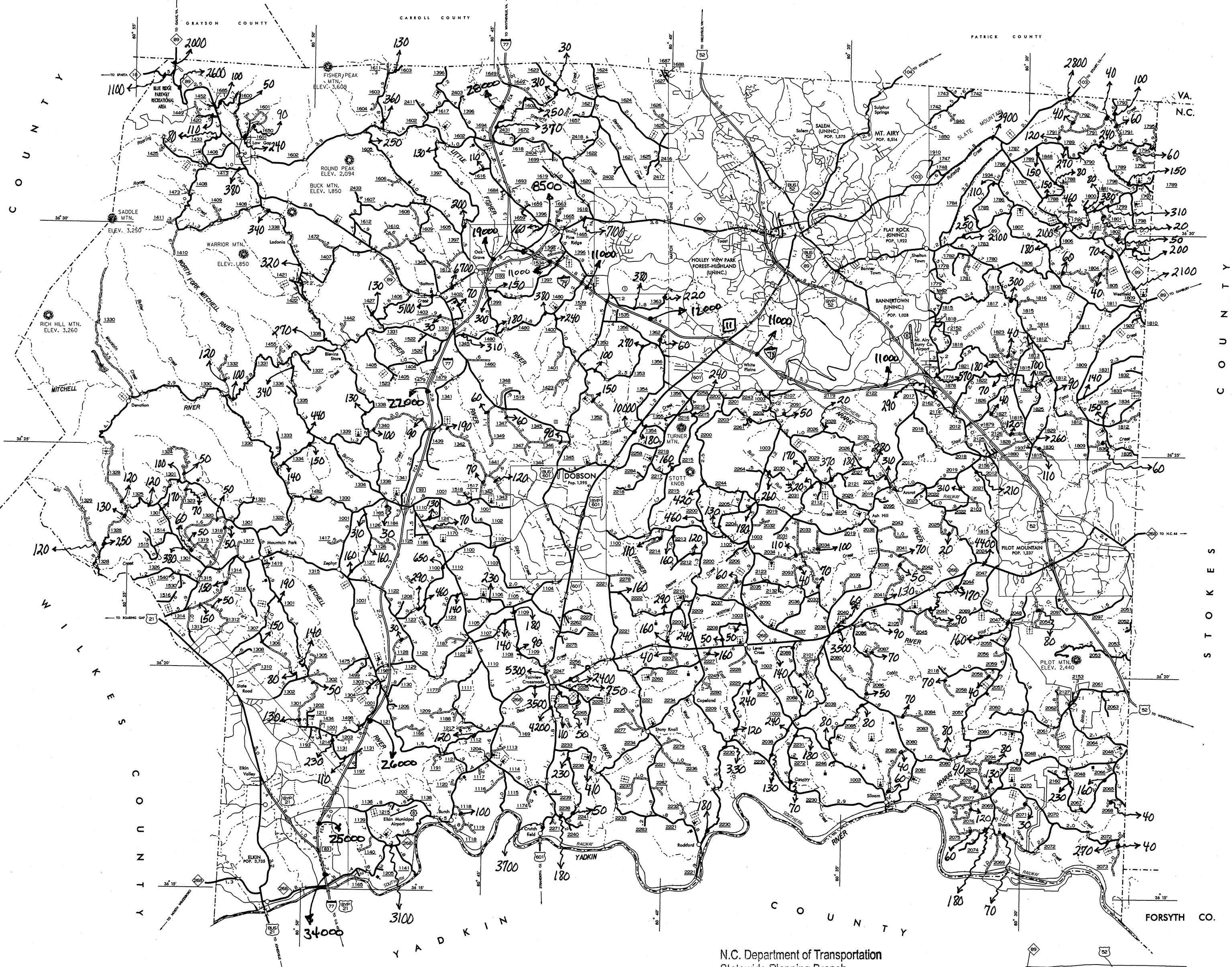
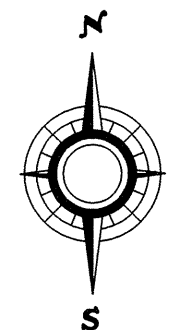


V I R G I N I A



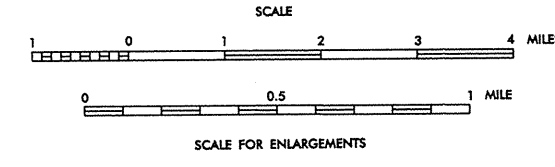
- LEGEND**
- RIBBON — RIBBON ROAD
  - GRADED AND DRAINED ROAD
  - SOIL, GRAVEL, OR STONE SURFACE ROAD
  - HARD SURFACED ROAD
  - 4 LANE UNDIVIDED HIGHWAY
  - DIVIDED HIGHWAY
  - HIGHWAY WITH FRONTAGE ROADS
  - FCA FULL CONTROL ACCESS
  - FAI FEDERAL AID INTERSTATE ROAD
  - FAP FEDERAL AID PRIMARY ROAD
  - FAS FEDERAL AID SECONDARY ROAD
  - FAL FEDERAL AID LOCAL ROAD
  - NS NON-SYSTEM ROAD
  - PL PROJECTED LOCATION
  - INT INTERSECTION DISTANCE
  - TC TRAFFIC CIRCLE
  - HI HIGHWAY INTERCHANGE
  - DI DETAILED HIGHWAY INTERCHANGE
  - RTM ROAD THROUGH MOUNTAIN PASS
  - HB HIGHWAY BRIDGE
  - UP UNDERPASS
  - OP OVERPASS
  - DS DRAW SPAN ON BRIDGE
  - HT HIGHWAY TUNNEL
  - F FORD
  - IH INTERSTATE HIGHWAY
  - UN U.S. NUMBERED HIGHWAY
  - NC N.C. NUMBERED HIGHWAY
  - UR U.S. NUMBERED BICYCLE ROUTE
  - NR N.C. NUMBERED BICYCLE ROUTE
  - IRI INTERSTATE INTERCHANGING NUMBER
  - SR SECONDARY ROAD NUMBER
  - UC UNDERGROUND CABLE
  - RA RAILROAD, ANY NUMBER OF TRACKS USED BY SINGLE OPERATING COMPANY
  - RAI RAILROAD, ANY NUMBER OF TRACKS USED BY MORE THAN ONE OPERATING COMPANY ON SAME OR ADJACENT RIGHTS-OF-WAY
  - RS RAILROAD STATION
  - GC GRADE CROSSING
  - UP UNDERPASS
  - OP OVERPASS
  - RTM RAILROAD TUNNEL
  - PA PASTURE AREA
  - UC UNINCORPORATED CENSUS DESIGNATED PLACE
  - CL COUNTY LINE
  - SL STATE LINE
  - IC INCORPORATED CITY OR VILLAGE (GENERALIZED)
  - FT FREE OR TOLL FERRY
  - CA CANAL
  - NS NARROW STREAM
  - WS WIDE STREAM
  - DAM WITH LOCK
  - DAM
  - RESERVOIR, POND, OR LAKE
  - COMMUNITY AND TOWN CENTER
  - COUNTY SEAT
  - SCHOOL
  - COLLEGE OR UNIVERSITY
  - HOSPITAL
  - CHURCH
  - CHURCH WITH CEMETERY
  - CEMETERY
  - PATROL STATION
  - CORRECTIONAL OR PENAL INSTIT.
  - HIGHWAY GARAGE OR MAINT. YARD
  - HIGHWAY DIV. OR DIST. OFFICE
  - WEIGHT STATION
  - MONUMENT-SMALL HISTORICAL SITE
  - LIGHTHOUSE
  - MOUNTAIN PEAK
  - REST AREA
  - TRANQUILIZATION STATION
  - COAST GUARD STATION
  - MILITARY AIRFIELD
  - COMMERCIAL OR MUNICIPAL FIELD
  - HANGAR ON FIELD
  - LANDING STRIP
  - MARKED AUXILIARY FIELD



# SURRY COUNTY

## NORTH CAROLINA

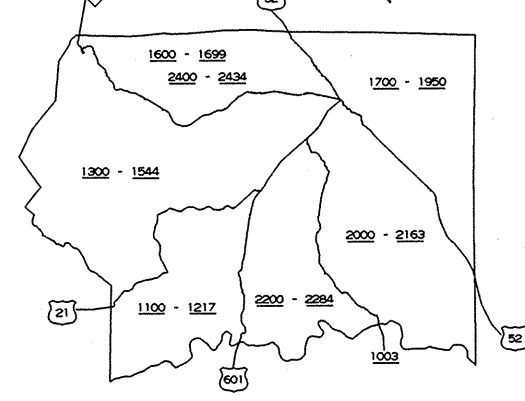
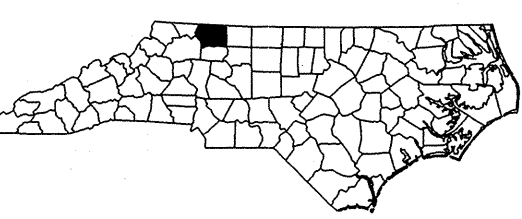
PREPARED BY THE  
NORTH CAROLINA DEPARTMENT OF TRANSPORTATION  
DIVISION OF HIGHWAYS - GIS BRANCH  
IN COOPERATION WITH THE  
U.S. DEPARTMENT OF TRANSPORTATION  
FEDERAL HIGHWAY ADMINISTRATION



N.C. Department of Transportation  
Statewide Planning Branch  
Traffic Survey Unit  
1554 Mail Service Center  
Raleigh, NC 27699-1554

NOTE: MAP INCLUDES ONLY STATE MAINTAINED ROADS  
OR IMPORTANT NON-SYSTEM ROADS.  
MILEAGE NOT SHOWN ON FRONTAGE ROADS.  
ROADS SHOWN AS OF SEPT. 1, 1999.

**2000**  
ANNUAL AVERAGE  
DAILY TRAFFIC



REVISED 1-93  
12-94 JS  
ER 5199  
JDN 93999

239

239  
SHEET 1 OF 2