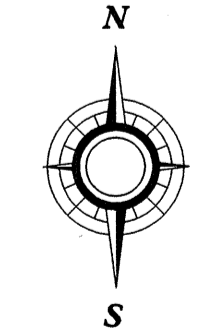
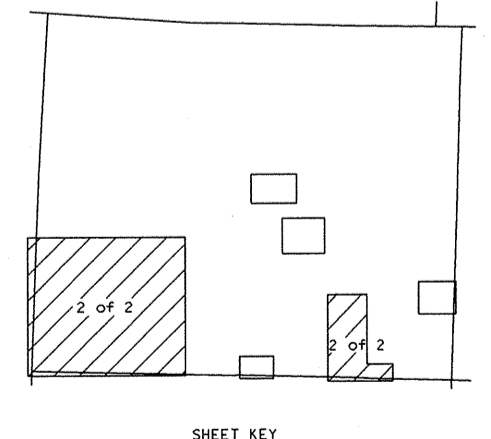
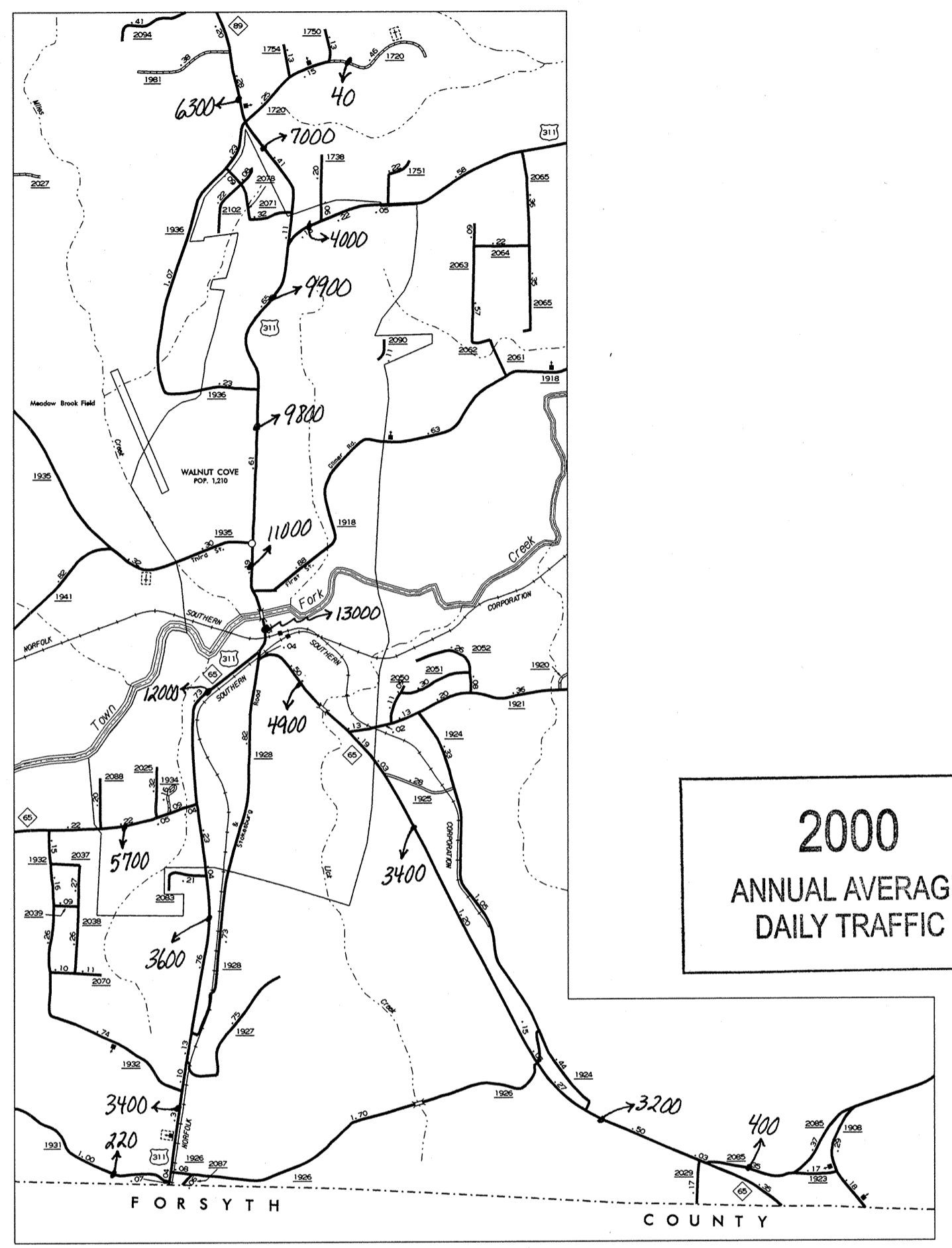
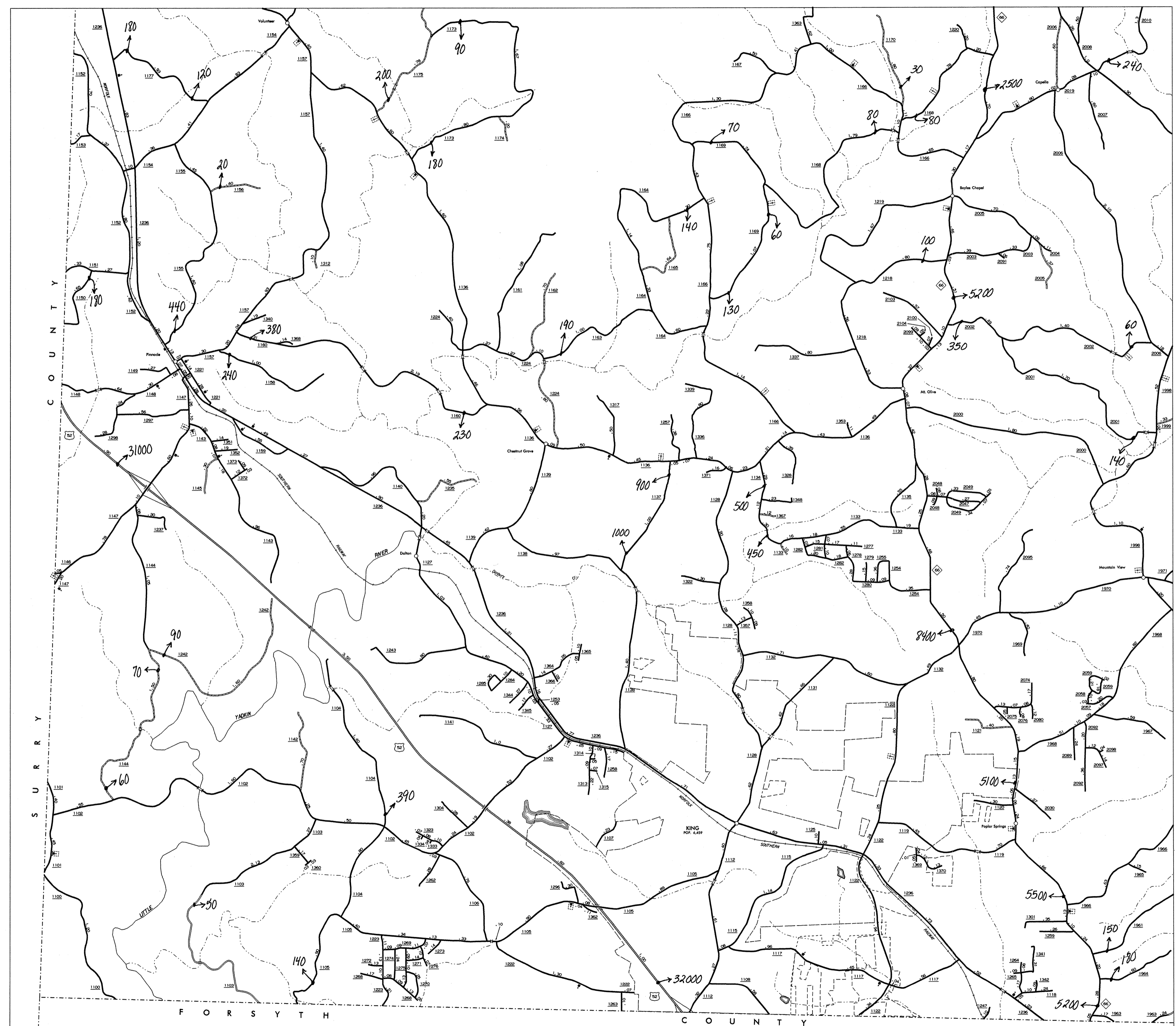
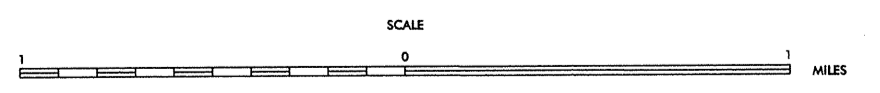


STOKES  
 SHEET 2 OF 2

REVISED
1-1-96
1-1-98
6-9-97
1-1-98
6-4-98
1-1-99
1-1-99
1-1-99



ENLARGED MUNICIPAL AND SUBURBAN AREAS  
**STOKES COUNTY**  
 NORTH CAROLINA  
 PREPARED BY THE  
 NORTH CAROLINA DEPARTMENT OF TRANSPORTATION  
 DIVISION OF HIGHWAYS - GIS UNIT  
 IN COOPERATION WITH THE  
 U.S. DEPARTMENT OF TRANSPORTATION  
 FEDERAL HIGHWAY ADMINISTRATION



N.C. Department of Transportation  
 Statewide Planning Branch  
 Traffic Survey Unit  
 1554 Mail Service Center  
 Raleigh, NC 27699-1554

16000 FOOT GRID BASED ON NORTH CAROLINA PLANE COORDINATE SYSTEM  
 NORTH CAROLINA

238  
 SHEET 2 OF 2