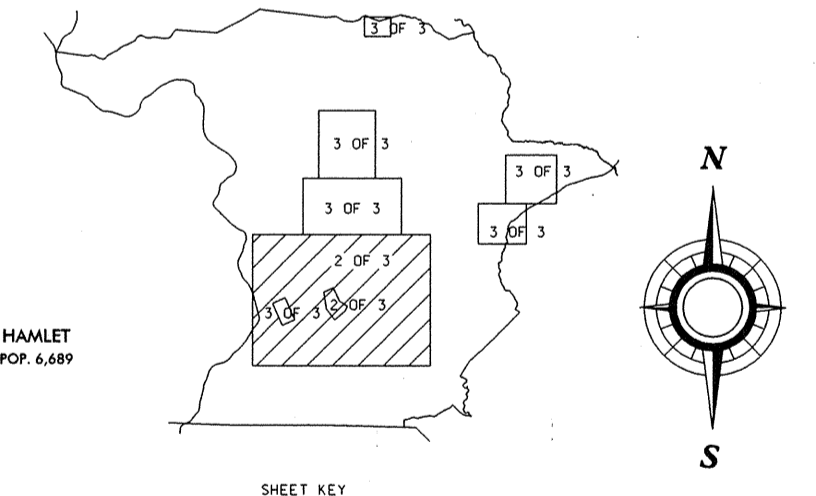
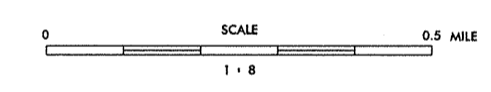
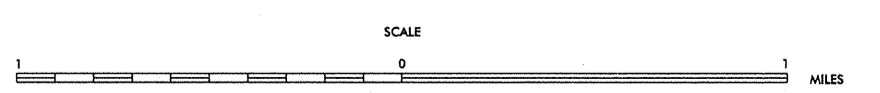


N.C. Department of Transportation  
 Statewide Planning Branch  
 Traffic Survey Unit  
 1354 Mail Service Center  
 Raleigh, NC 27699-1554



ENLARGED MUNICIPAL AND SUBURBAN AREAS  
**RICHMOND COUNTY**  
 NORTH CAROLINA  
 PREPARED BY THE  
 NORTH CAROLINA DEPARTMENT OF TRANSPORTATION  
 DIVISION OF HIGHWAYS - GIS UNIT  
 IN COOPERATION WITH THE  
 U.S. DEPARTMENT OF TRANSPORTATION  
 FEDERAL HIGHWAY ADMINISTRATION



COPIES OF THIS MAP ARE AVAILABLE TO THE PUBLIC AT A NOMINAL COST. ADDRESS: MAPS, N.C. DEPARTMENT OF TRANSPORTATION, DIVISION OF HIGHWAYS, RALEIGH, NORTH CAROLINA, 27611

REVISED
1-1-84
1-1-87
1-1-89
8-6-93
1-1-99
1-1-99