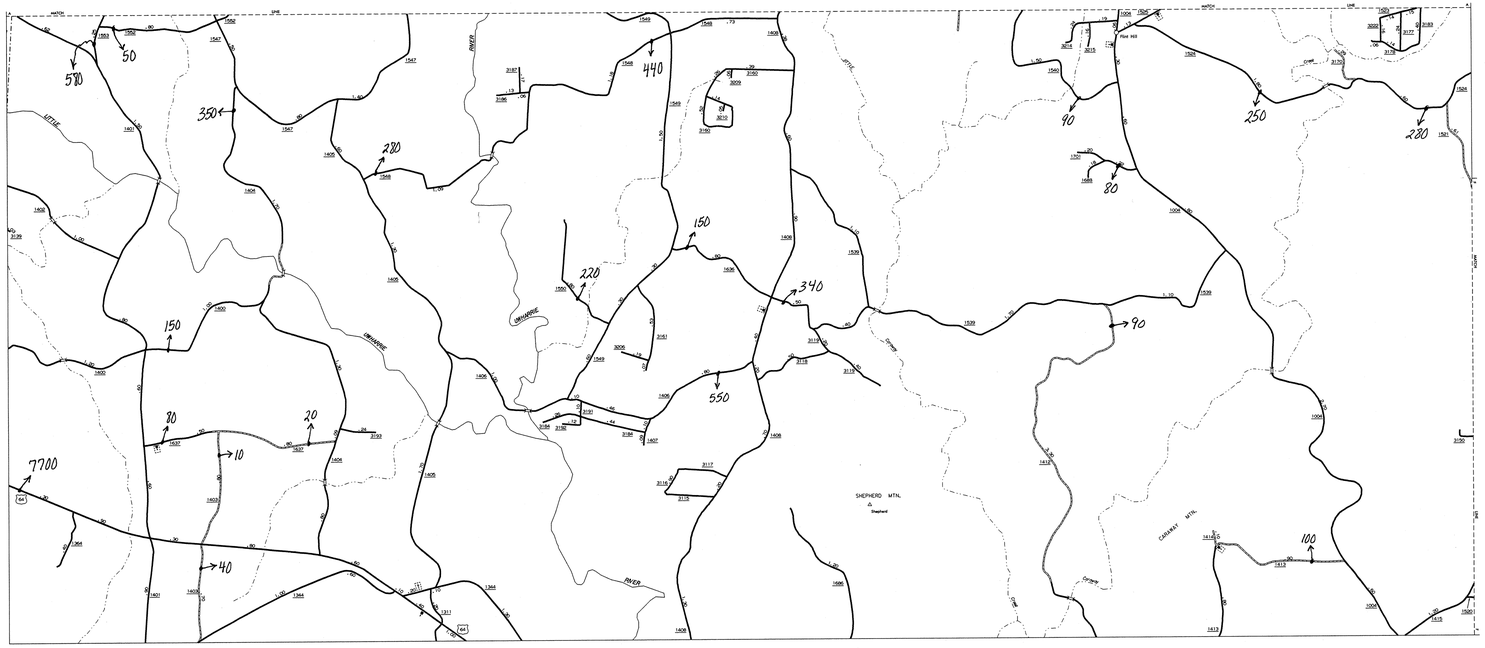

FLINT HILL AND VICINITY

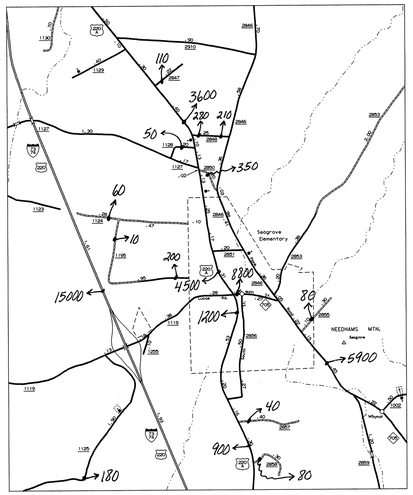

SEAGROVE

2000
ANNUAL AVERAGE DAILY TRAFFIC

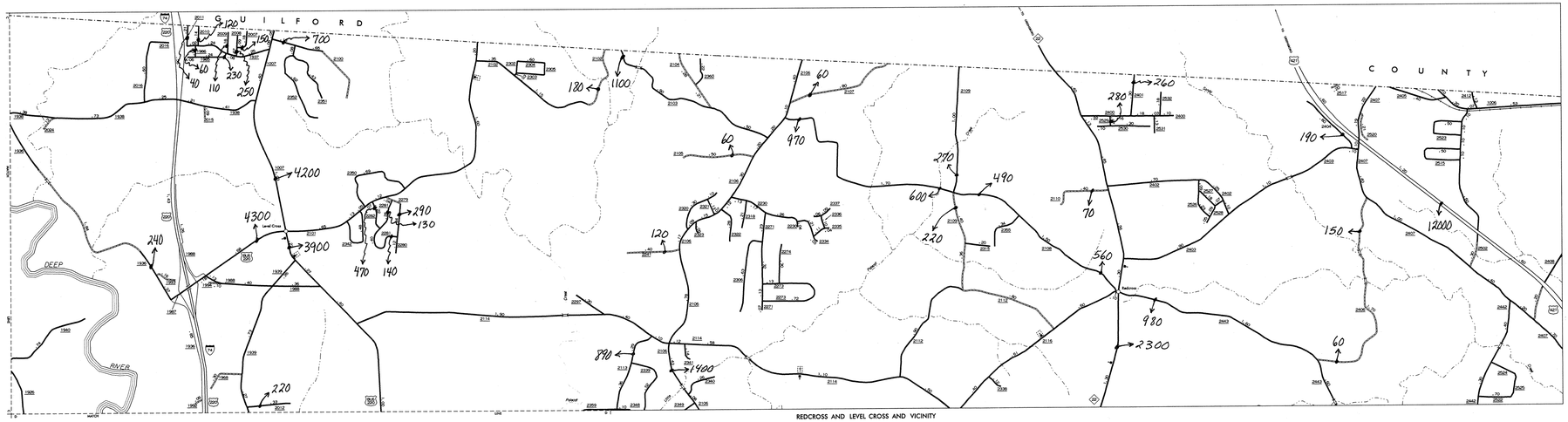

REDCROSS AND LEVEL CROSS AND VICINITY

N
S

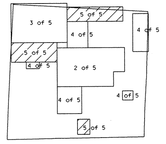

SHEET KEY

N.C. Department of Transportation
Statewide Planning Branch
Traffic Survey Unit
1554 Mail Service Center
Raleigh, NC 27699-1554

ENLARGED MUNICIPAL AND SUBURBAN AREAS

RANDOLPH COUNTY
NORTH CAROLINA

PREPARED BY THE
NORTH CAROLINA DEPARTMENT OF TRANSPORTATION
DIVISION OF HIGHWAYS - GIS UNIT

IN COOPERATION WITH THE
U.S. DEPARTMENT OF TRANSPORTATION
FEDERAL HIGHWAY ADMINISTRATION

SCALE
1 0 1 MILES

10,000 FOOT GRID BASED ON NORTH CAROLINA PLANE COORDINATE SYSTEM
POLYCONIC PROJECTION

208
SHEET 5 OF 5

COPIES OF THIS MAP ARE AVAILABLE TO THE PUBLIC AT A NOMINAL COST.
ORDER:
MAPS, N.C. DEPARTMENT OF TRANSPORTATION
1554 MAIL SERVICE CENTER
RALEIGH, NORTH CAROLINA, 27611

REVISED:
1-1-96 RL
1-29-97
1-1-98
8-6-98
LM 1-1-99
LM 3/1/99

SUP 4

RANDOLPH