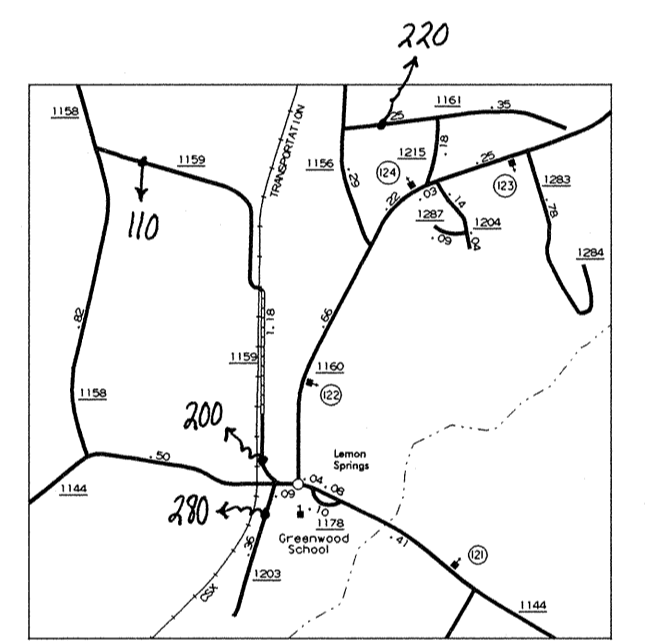
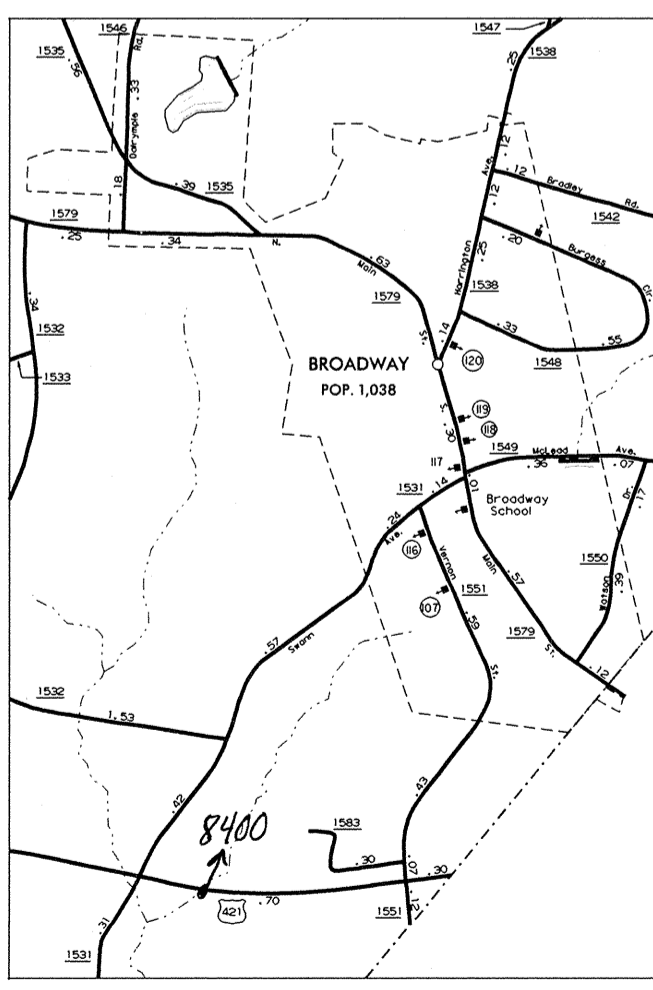


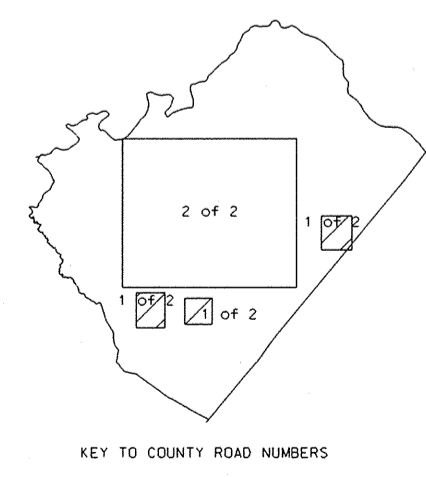
INSET 1



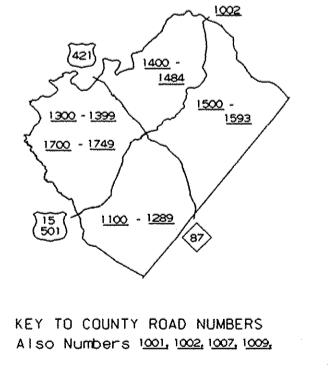
LEMON SPRINGS



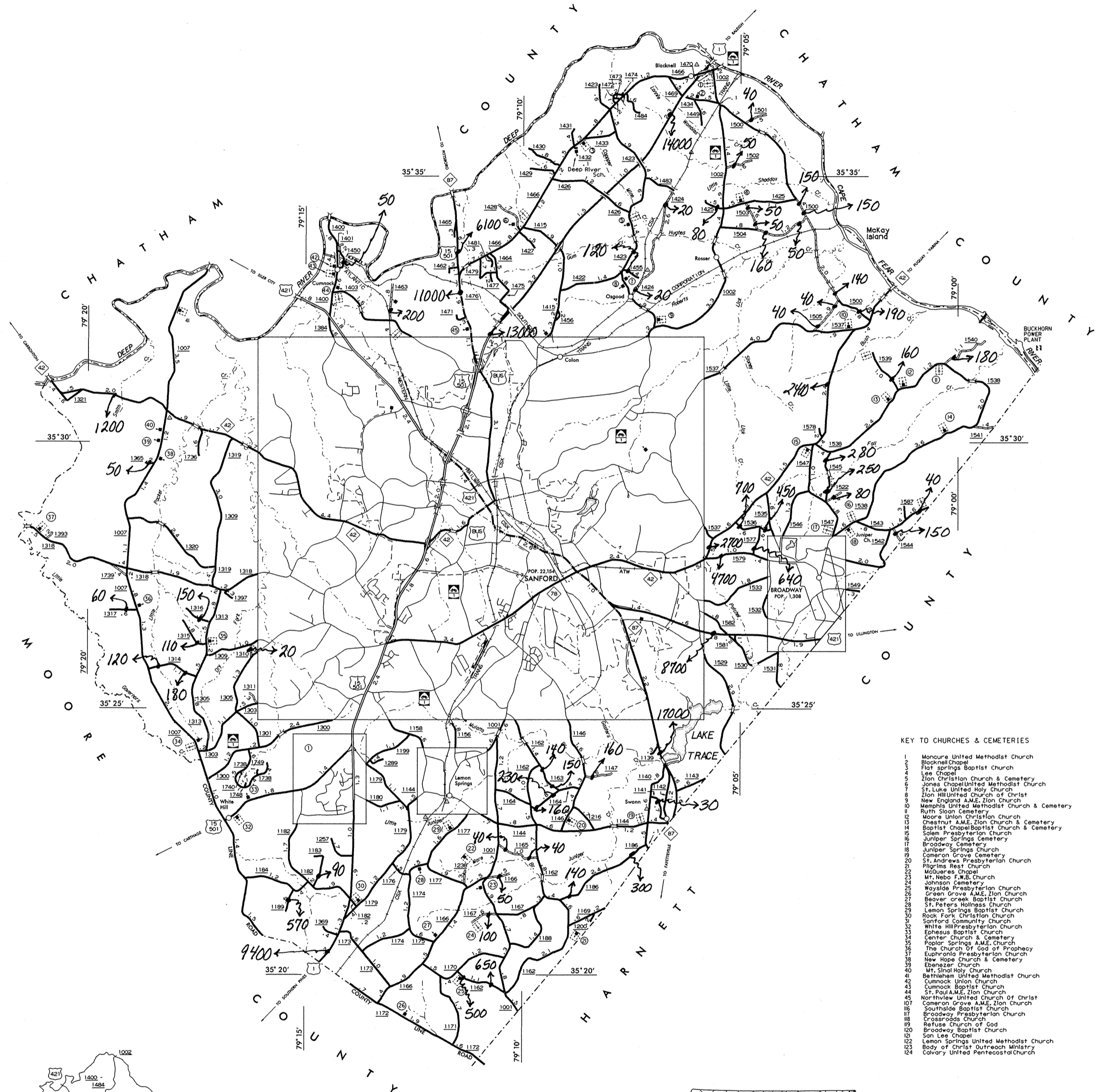
BROADWAY



KEY TO COUNTY ROAD NUMBERS



KEY TO COUNTY ROAD NUMBERS
Also Numbers 1001, 1009, 1005, 1006




2000
ANNUAL AVERAGE
DAILY TRAFFIC

N.C. Department of Transportation
Statewide Planning Branch
Traffic Survey Unit
1554 Mail Service Center
Raleigh, NC 27699-1554

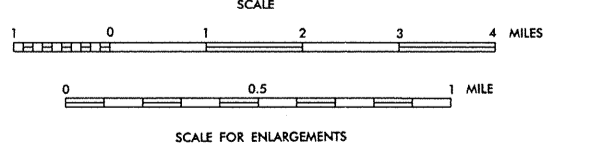
- KEY TO CHURCHES & CEMETERIES
- 1. Monrovia United Methodist Church
 - 2. Baptist Church
 - 3. First Baptist Church
 - 4. Zion Christian Church & Cemetery
 - 5. Zion Progressive Baptist Church
 - 6. Zion Baptist Church of Christ
 - 7. New Springs Baptist Church
 - 8. Ruth Zion Cemetery
 - 9. New Zion Baptist Church
 - 10. Chestnut A.M.E. Zion Church & Cemetery
 - 11. Baptist Cemetery
 - 12. Baptist Cemetery
 - 13. Baptist Cemetery
 - 14. Baptist Cemetery
 - 15. Baptist Cemetery
 - 16. Baptist Cemetery
 - 17. Baptist Cemetery
 - 18. Baptist Cemetery
 - 19. Baptist Cemetery
 - 20. Baptist Cemetery
 - 21. Baptist Cemetery
 - 22. Baptist Cemetery
 - 23. Baptist Cemetery
 - 24. Baptist Cemetery
 - 25. Baptist Cemetery
 - 26. Baptist Cemetery
 - 27. Baptist Cemetery
 - 28. Baptist Cemetery
 - 29. Baptist Cemetery
 - 30. Baptist Cemetery
 - 31. Baptist Cemetery
 - 32. Baptist Cemetery
 - 33. Baptist Cemetery
 - 34. Baptist Cemetery
 - 35. Baptist Cemetery
 - 36. Baptist Cemetery
 - 37. Baptist Cemetery
 - 38. Baptist Cemetery
 - 39. Baptist Cemetery
 - 40. Baptist Cemetery
 - 41. Baptist Cemetery
 - 42. Baptist Cemetery
 - 43. Baptist Cemetery
 - 44. Baptist Cemetery
 - 45. Baptist Cemetery
 - 46. Baptist Cemetery
 - 47. Baptist Cemetery
 - 48. Baptist Cemetery
 - 49. Baptist Cemetery
 - 50. Baptist Cemetery
 - 51. Baptist Cemetery
 - 52. Baptist Cemetery
 - 53. Baptist Cemetery
 - 54. Baptist Cemetery
 - 55. Baptist Cemetery
 - 56. Baptist Cemetery
 - 57. Baptist Cemetery
 - 58. Baptist Cemetery
 - 59. Baptist Cemetery
 - 60. Baptist Cemetery
 - 61. Baptist Cemetery
 - 62. Baptist Cemetery
 - 63. Baptist Cemetery
 - 64. Baptist Cemetery
 - 65. Baptist Cemetery
 - 66. Baptist Cemetery
 - 67. Baptist Cemetery
 - 68. Baptist Cemetery
 - 69. Baptist Cemetery
 - 70. Baptist Cemetery
 - 71. Baptist Cemetery
 - 72. Baptist Cemetery
 - 73. Baptist Cemetery
 - 74. Baptist Cemetery
 - 75. Baptist Cemetery
 - 76. Baptist Cemetery
 - 77. Baptist Cemetery
 - 78. Baptist Cemetery
 - 79. Baptist Cemetery
 - 80. Baptist Cemetery
 - 81. Baptist Cemetery
 - 82. Baptist Cemetery
 - 83. Baptist Cemetery
 - 84. Baptist Cemetery
 - 85. Baptist Cemetery
 - 86. Baptist Cemetery
 - 87. Baptist Cemetery
 - 88. Baptist Cemetery
 - 89. Baptist Cemetery
 - 90. Baptist Cemetery
 - 91. Baptist Cemetery
 - 92. Baptist Cemetery
 - 93. Baptist Cemetery
 - 94. Baptist Cemetery
 - 95. Baptist Cemetery
 - 96. Baptist Cemetery
 - 97. Baptist Cemetery
 - 98. Baptist Cemetery
 - 99. Baptist Cemetery
 - 100. Baptist Cemetery

- LEGEND
- PRIMITIVE OR UNIMPROVED ROAD
 - GRADED AND DRAINED ROAD
 - SOIL GRAVEL OR STONE SURFACED ROAD
 - HARD SURFACED ROAD
 - 4 LANE UNDIVIDED HIGHWAY
 - DIVIDED HIGHWAY
 - HIGHWAY WITH FRONTAGE ROADS
 - FULL CONTROL ACCESS
 - NON-SYSTEM ROAD
 - PROPOSED LOCATION
 - INTERSECTION DISTANCE
 - TRAFFIC CIRCLE
 - HIGHWAY INTERCHANGE
 - DETAILED HIGHWAY INTERCHANGE
 - ROAD THROUGH MOUNTAIN PASS
 - HIGHWAY BRIDGE
 - UNDERPASS
 - OVERPASS
 - DRAW SPAN ON BRIDGE
 - HIGHWAY TUNNEL
 - FORD
 - INTERSTATE HIGHWAY
 - U.S. NUMBERED HIGHWAY
 - N.C. NUMBERED HIGHWAY
 - U.S. NUMBERED BICYCLE ROUTE
 - N.C. NUMBERED BICYCLE ROUTE
 - INTERSTATE INTERCHANGE NUMBER
 - SECONDARY ROAD NUMBER
 - CABLE
 - RAILROAD ANY NUMBER OF TRACKS USED BY SINGLE OPERATING COMPANY
 - RAILROAD ANY NUMBER OF TRACKS USED BY MORE THAN ONE OPERATING COMPANY ON SAME OR ADJACENT RIGHTS-OF-WAY
 - RAILROAD STATION
 - GRADE CROSSING
 - UNDERPASS
 - OVERPASS
 - RAILROAD TUNNEL
 - INSET AREA
 - URBAN EXTENSION
 - BOULEVARD LINE
 - RESERVATION OR PARK BOUNDARY
 - CITY LIMIT
 - COUNTY LINE
 - STATE LINE
 - INCORPORATED CITY OR VILLAGE, GENERALIZED
 - FREE OR TOLL FERRY
 - CANAL
 - NARROW STREAM
 - WIDE STREAM
 - DAM WITH LOCK
 - DAM
 - RESERVOIR, POND, OR LAKE
 - COUNTY SEAT
 - COMMUNITY AND TOWN CENTER
 - SCHOOL
 - COLLEGE OR UNIVERSITY
 - HOSPITAL
 - CHURCH
 - CHURCH WITH CEMETERY
 - CEMETERY
 - PATROL STATION
 - CORRECTIONAL OR PENAL INSTN.
 - HIGHWAY GARAGE OR MAINT. YARD
 - HIGHWAY DN OR DS. OFFICE
 - WEIGHT STATION
 - MONUMENT-SMALL HISTORICAL SITE
 - LIGHTHOUSE
 - MOUNTAIN PEAK
 - REST AREA
 - TRIANGULATION STATION
 - COAST GUARD STATION
 - MILITARY AIRFIELD
 - COMMERCIAL OR MUNICIPAL FIELD
 - HANGAR ON FIELD
 - LANDING STRIP
 - MARKED AUXILIARY FIELD



LEE COUNTY
NORTH CAROLINA

PREPARED BY THE
NORTH CAROLINA DEPARTMENT OF TRANSPORTATION
DIVISION OF HIGHWAYS - GIS UNIT
IN COOPERATION WITH THE
U.S. DEPARTMENT OF TRANSPORTATION
FEDERAL HIGHWAY ADMINISTRATION



COPIES OF THIS MAP ARE AVAILABLE TO THE PUBLIC AT A NOMINAL COST. ADDRESS: MAPS, N.C. DEPARTMENT OF TRANSPORTATION, DIVISION OF HIGHWAYS, RALEIGH, NORTH CAROLINA, 27611

REVISED 12-31-95 BY 11-1-98 8-4-98 11-1-99 11-1-99 11-1-99