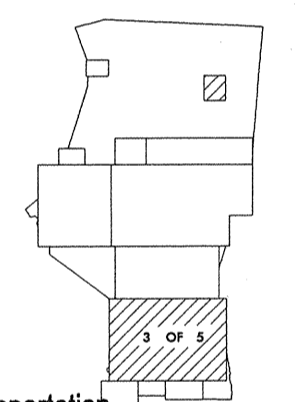
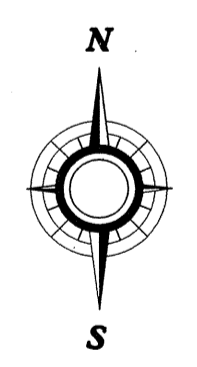


HARMONY  
POP. 570

**2000**  
ANNUAL AVERAGE  
DAILY TRAFFIC



N.C. Department of Transportation  
Statewide Planning Branch  
Traffic Survey Unit  
1554 Mail Service Center  
Raleigh, NC 27699-1554

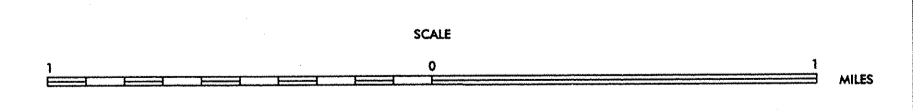


ENLARGED MUNICIPAL AND SUBURBAN AREAS

**IREDELE COUNTY**  
NORTH CAROLINA

PREPARED BY THE  
NORTH CAROLINA DEPARTMENT OF TRANSPORTATION  
DIVISION OF HIGHWAYS - GIS UNIT

IN COOPERATION WITH THE  
U.S. DEPARTMENT OF TRANSPORTATION  
FEDERAL HIGHWAY ADMINISTRATION



138  
SHEET 3 OF 5

REVISED  
DATE 02/20/00  
FOR 1999  
JOB 871.99

COPIES OF THIS MAP ARE AVAILABLE:  
FROM THE N.C. DEPARTMENT OF TRANSPORTATION  
ADDRESS:  
DIVISION OF HIGHWAYS  
RALEIGH, NORTH CAROLINA 27699