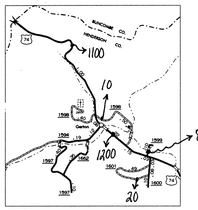

GERTON

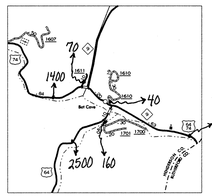

BAT CAVE

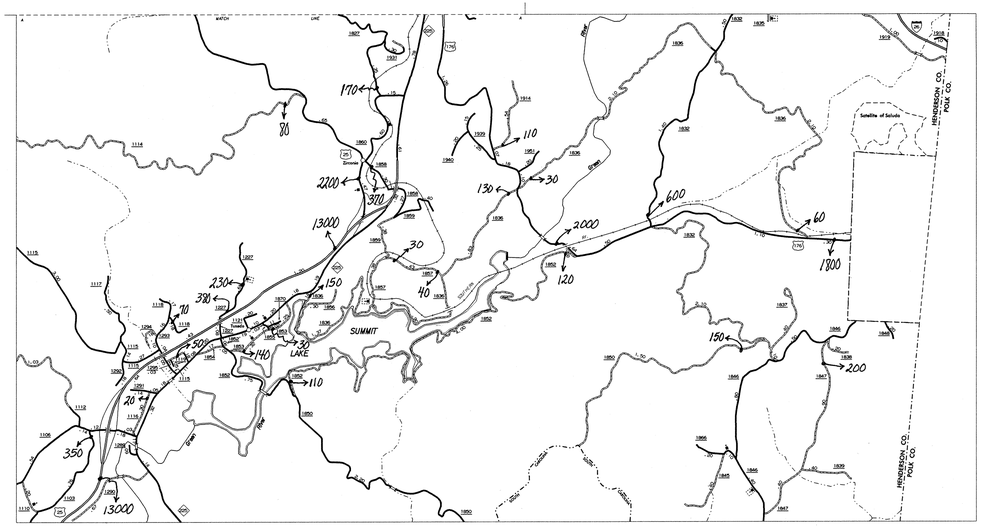

TUXEDO

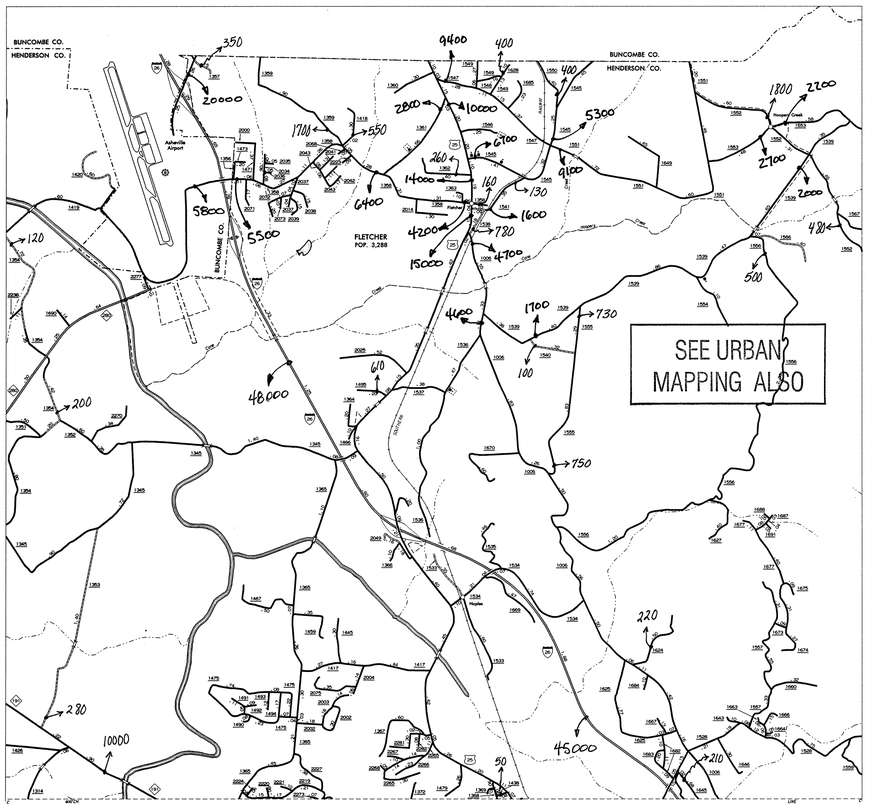

FLETCHER

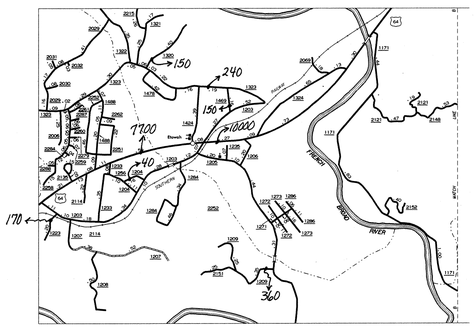

ETOWAH

2000
ANNUAL AVERAGE
DAILY TRAFFIC

N
S

ENLARGED MUNICIPAL AND SUBURBAN AREAS

HENDERSON COUNTY

NORTH CAROLINA

PREPARED BY THE

NORTH CAROLINA DEPARTMENT OF TRANSPORTATION
DIVISION OF HIGHWAYS - GIS UNIT

IN COOPERATION WITH THE

U.S.DEPARTMENT OF TRANSPORTATION
FEDERAL HIGHWAY ADMINISTRATION

N.C. Department of Transportation
Statewide Planning Branch
Traffic Survey Unit
1554 Mail Service Center
Raleigh, NC 27699-1554

SCALE

1 0 1 MILES

POLYCONIC PROJECTION

131

SHEET 3 OF 3

DIVISION 14 DISTRICT 1 HENDERSON COUNTY NORTH CAROLINA 089

HENDERSON SUP. 3

COPIES OF THIS MAP ARE AVAILABLE TO THE PUBLIC AT A NOMINAL COST.
ADDRESS: MAPS, N.C. DEPARTMENT OF TRANSPORTATION
DIVISION OF HIGHWAYS
RALEIGH, NORTH CAROLINA, 27611

REVISED
3-1-95 JRL
12-22-97 JMB
6-15-98 JMB
4-1-99 JMB
9-1-99 JMB