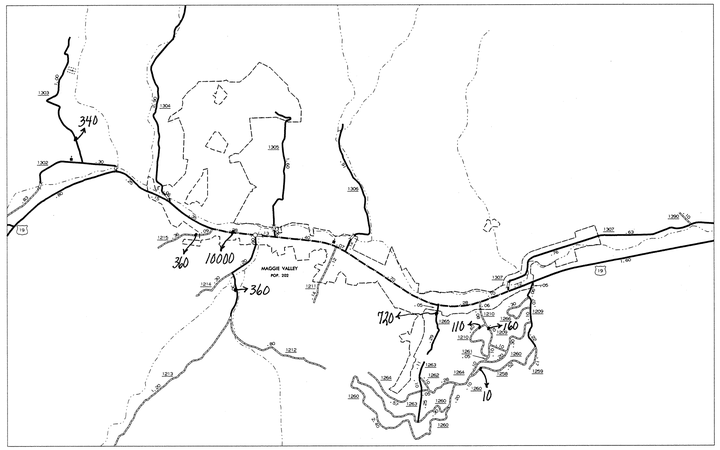

MAGGIE VALLEY

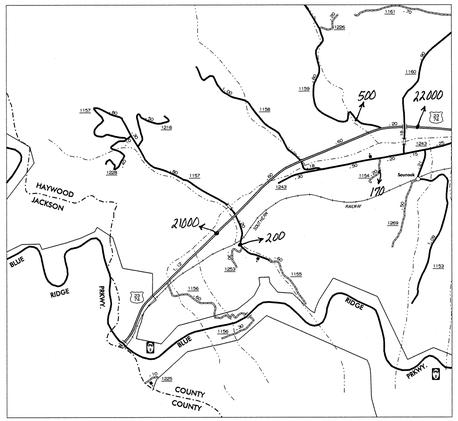

BALSAM GAP

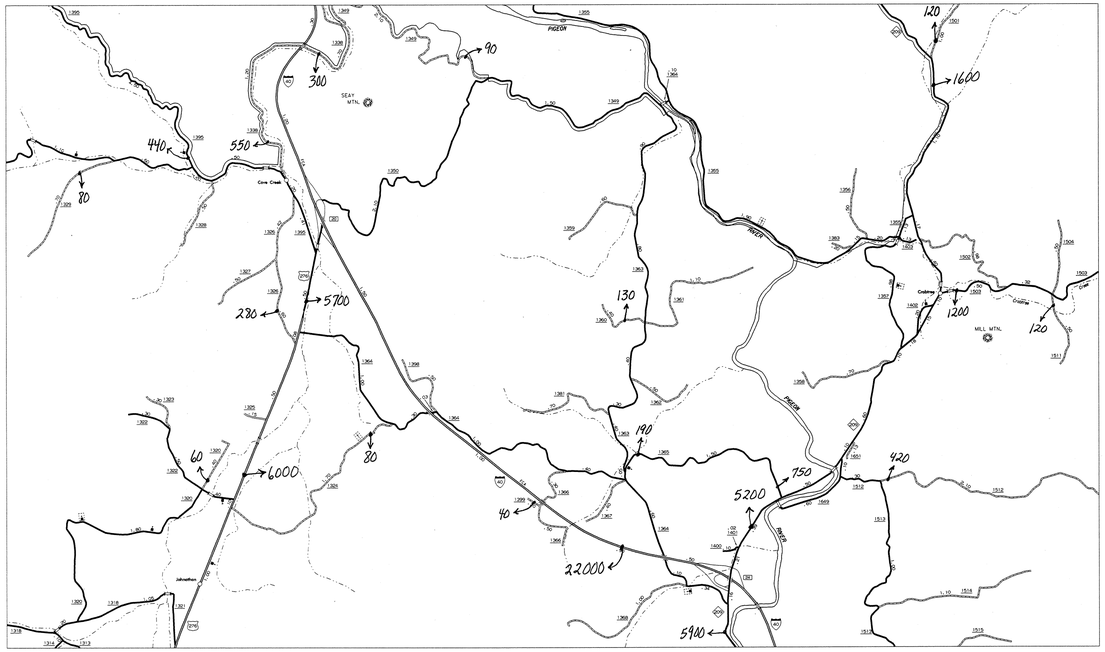

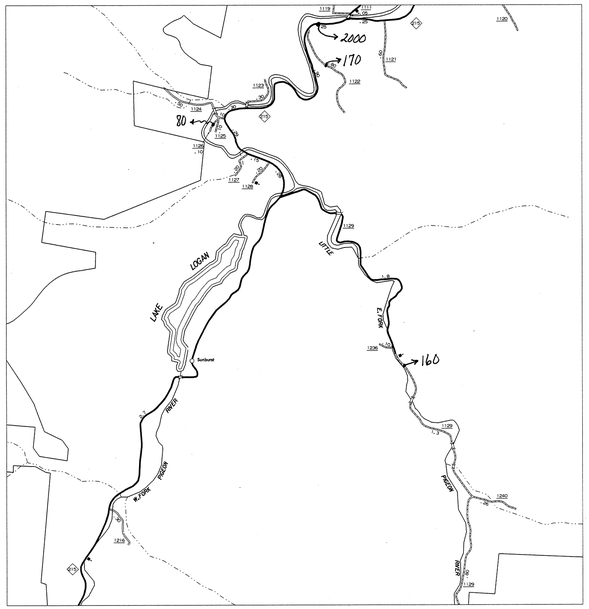

Lake Logan

N.C. Department of Transportation
Statewide Planning Branch
Traffic Survey Unit
1554 Mail Service Center
Raleigh, NC 27699-1554

2000
ANNUAL AVERAGE
DAILY TRAFFIC

N
S

ENLARGED MUNICIPAL AND SUBURBAN AREAS

HAYWOOD COUNTY

NORTH CAROLINA

PREPARED BY THE

NORTH CAROLINA DEPARTMENT OF TRANSPORTATION
DIVISION OF HIGHWAYS - GIS UNIT

IN COOPERATION WITH THE

U.S.DEPARTMENT OF TRANSPORTATION
FEDERAL HIGHWAY ADMINISTRATION

SCALE
1 0 1 MILES

POLYCONIC PROJECTION

123
SHEET 3 OF 3

COPIES OF THIS MAP AS PLOTTED BY COMPUTER AT A REASONABLE COST.
ADDRESS: MAPS, N.C. DEPARTMENT OF TRANSPORTATION
DIVISION OF HIGHWAYS
RALEIGH, NORTH CAROLINA, 27601

REVISED
C.P.N. 5-4-96

HAYWOOD

DIVISION 14 DISTRICT HAYWOOD COUNTY NORTH CAROLINA 087