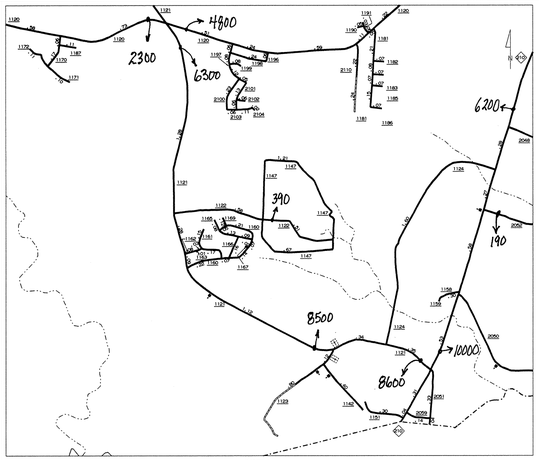

INSET 1

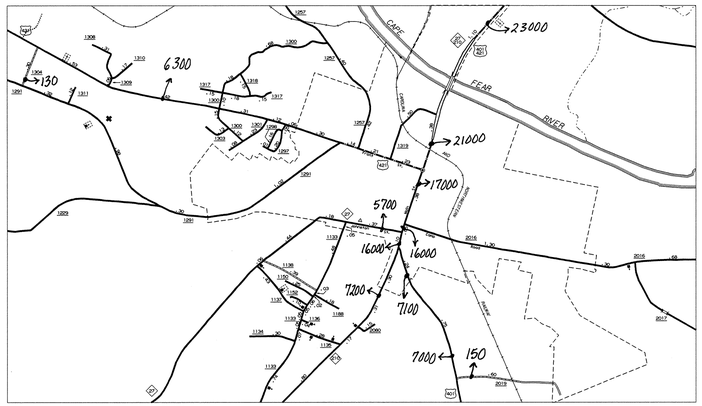

LILLINGTON
POP. 2,447

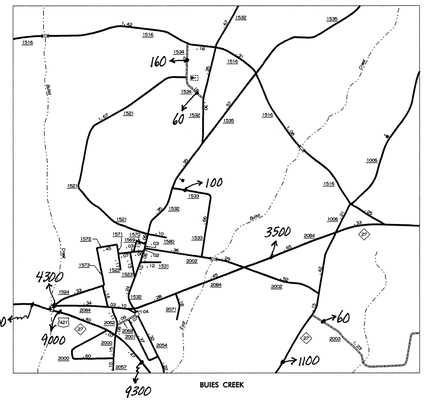

BUIES CREEK

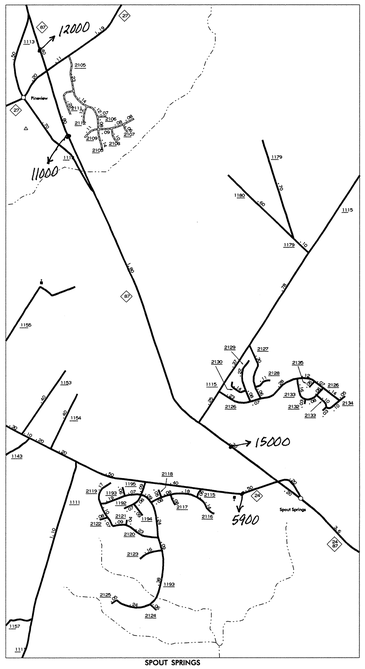

SPOUT SPRINGS

DUNN AND VICINITY

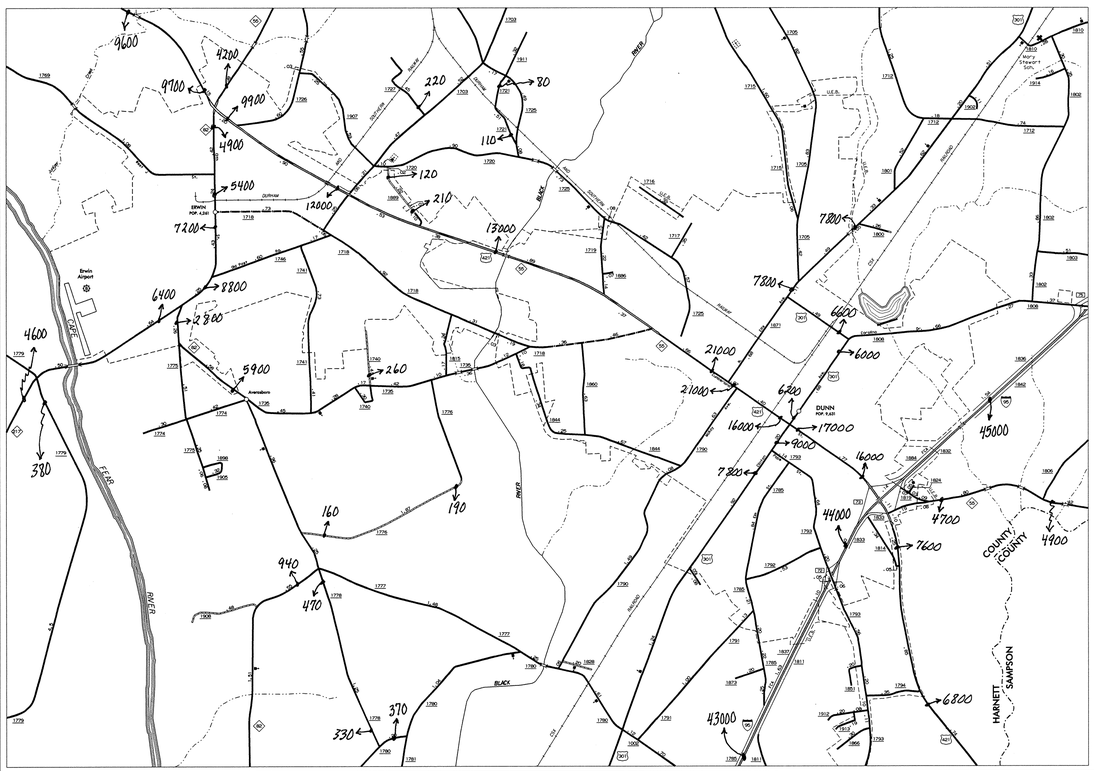

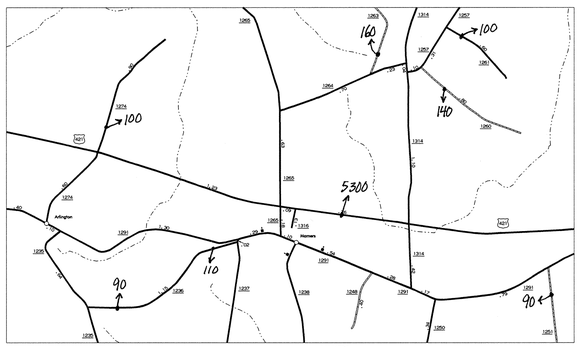

MAMERS

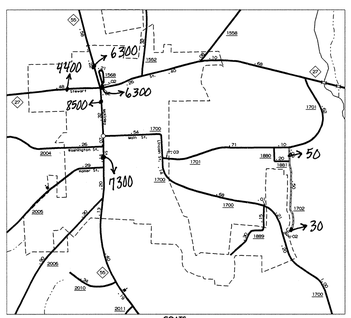

COATS
POP. 1,611

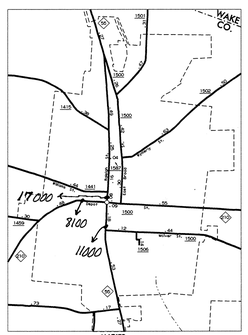

ANGIER
POP. 2,521

2000
ANNUAL AVERAGE DAILY TRAFFIC

N.C. Department of Transportation
Statewide Planning Branch
Traffic Survey Unit
1554 Mail Service Center
Raleigh, NC 27699-1554

N
S

ENLARGED MUNICIPAL AND SUBURBAN AREAS

HARNETT COUNTY

NORTH CAROLINA

PREPARED BY THE

NORTH CAROLINA DEPARTMENT OF TRANSPORTATION
DIVISION OF HIGHWAYS – GIS UNIT

IN COOPERATION WITH THE

U.S. DEPARTMENT OF TRANSPORTATION
FEDERAL HIGHWAY ADMINISTRATION

SCALE

1 0 1 MILES

10,000 FOOT GRID BASED ON NORTH CAROLINA PLANE COORDINATE SYSTEM

POLYCONIC PROJECTION

125

SHEET 2 OF 2

DIVISION 4 DISTRICTS HARNETT COUNTY NORTH CAROLINA 085

HARNETT

COPIES OF THIS MAP ARE AVAILABLE TO THE PUBLIC AT A NOMINAL COST.
ADDRESS: MAPS, N.C. DEPARTMENT OF TRANSPORTATION
DIVISION OF HIGHWAYS
RALEIGH, NORTH CAROLINA, 27611

REVISED
RUN 10/9/97