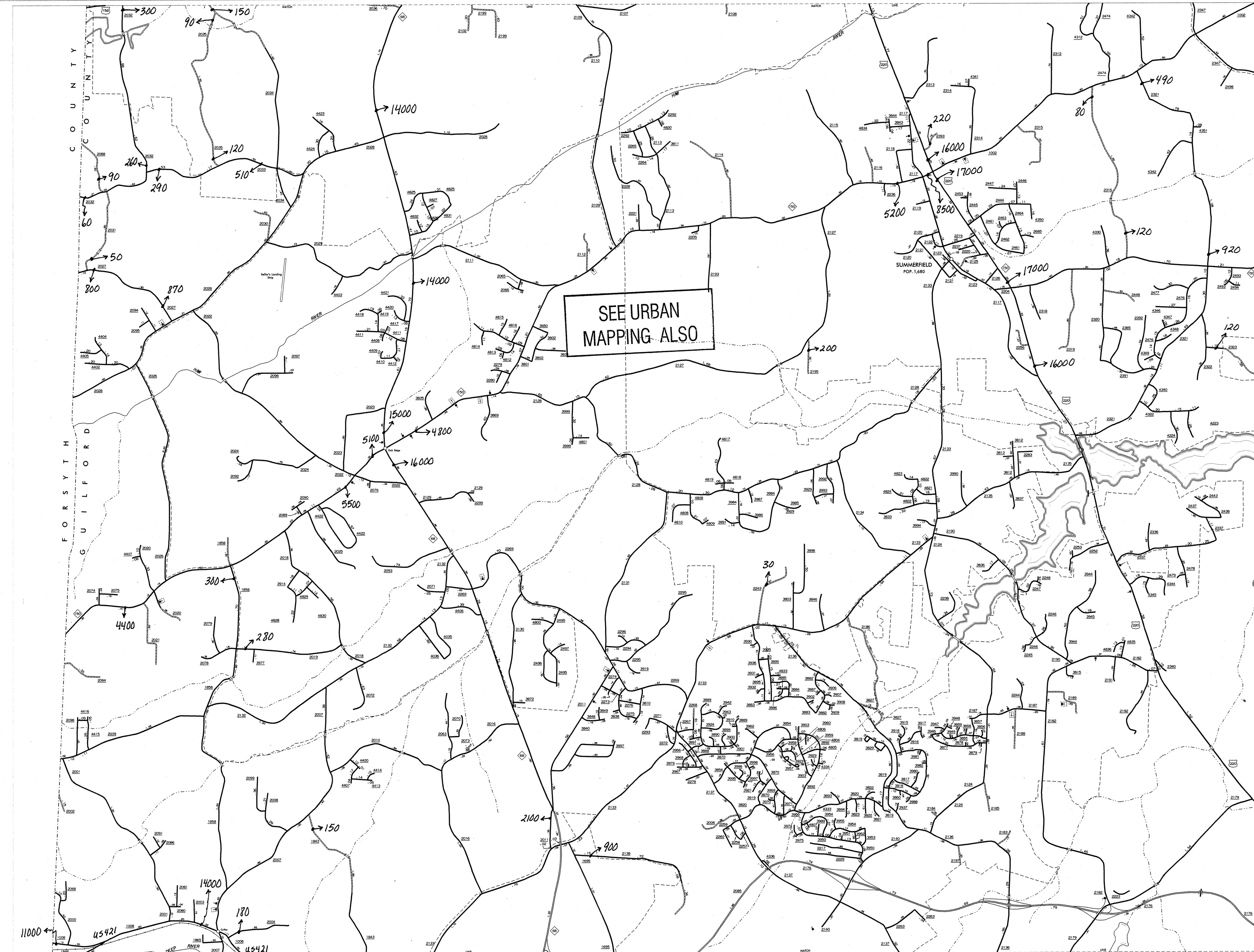


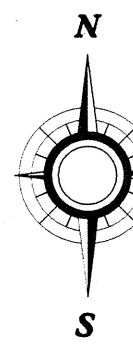
C O O U N T Y  
F O R S Y T H  
G U I L F O R D



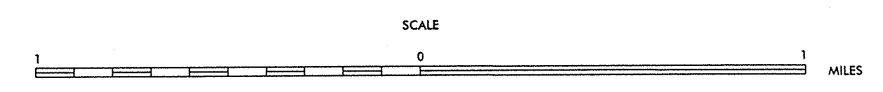
SEE URBAN  
MAPPING ALSO

N.C. Department of Transportation  
Statewide Planning Branch  
Traffic Survey Unit  
1554 Mail Service Center  
Raleigh, NC 27699-1554

2000  
ANNUAL AVERAGE  
DAILY TRAFFIC



ENLARGED MUNICIPAL AND SUBURBAN AREAS  
**GUILFORD COUNTY**  
NORTH CAROLINA  
PREPARED BY THE  
NORTH CAROLINA DEPARTMENT OF TRANSPORTATION  
DIVISION OF HIGHWAYS - GIS UNIT  
IN COOPERATION WITH THE  
U.S. DEPARTMENT OF TRANSPORTATION  
FEDERAL HIGHWAY ADMINISTRATION



10,000 FOOT GRID BASED ON NORTH CAROLINA PLANE COORDINATE SYSTEM  
NORTH CAROLINA

120  
SHEET 7 OF 8

REVISIONS  
1-12-99 R/LN  
1-18-99 R/LN  
3-25-99 R/LN  
3-10-99 R/LN  
8-22-99 R/LN

DATE: 8/22/99

081