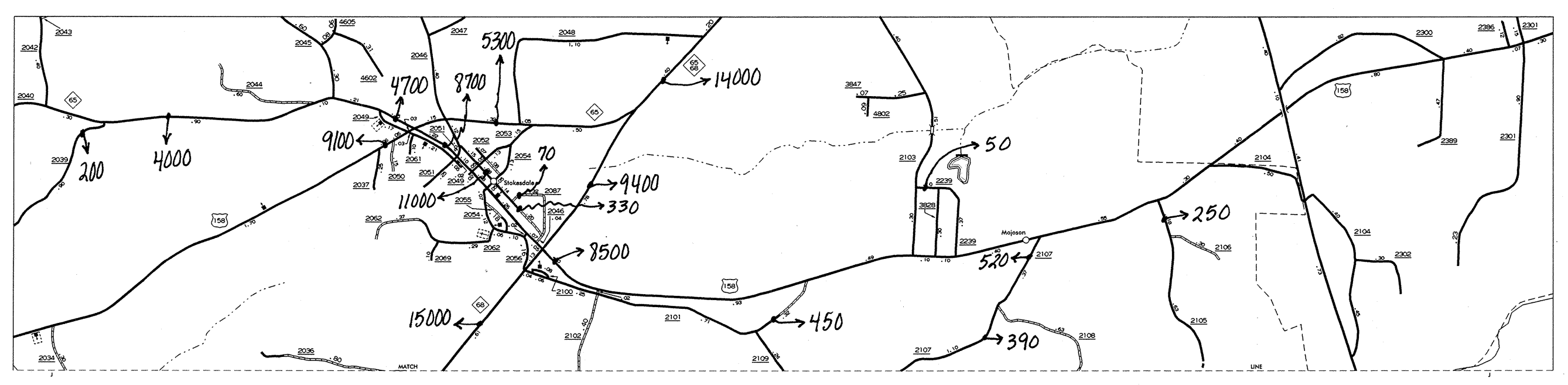
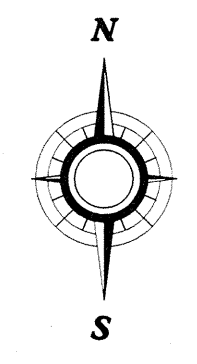


N.C. Department of Transportation
 Statewide Planning Branch
 Traffic Survey Unit
 1554 Mail Service Center
 Raleigh, NC 27699-1554

2000
 ANNUAL AVERAGE
 DAILY TRAFFIC

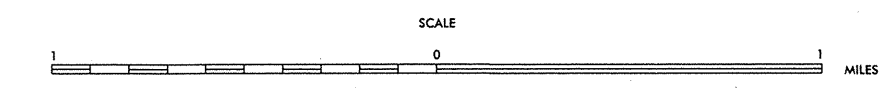


SEE URBAN
 MAPPING ALSO

ENLARGED MUNICIPAL AND SUBURBAN AREAS
GUILFORD COUNTY
 NORTH CAROLINA

PREPARED BY THE
 NORTH CAROLINA DEPARTMENT OF TRANSPORTATION
 DIVISION OF HIGHWAYS - GIS UNIT

IN COOPERATION WITH THE
 U.S. DEPARTMENT OF TRANSPORTATION
 FEDERAL HIGHWAY ADMINISTRATION



15,840 FOOT GRID BASED ON NORTH CAROLINA PLANE COORDINATE SYSTEM
 PROJECTION: NAD83
 SHEET 4 OF 8

COPIES OF THIS MAP ARE AVAILABLE TO THE PUBLIC AT A NOMINAL COST. MAPS, N.C. DEPARTMENT OF TRANSPORTATION, 1554 MAIL SERVICE CENTER, RALEIGH, NORTH CAROLINA, 27699-1554
 REVISED
 1-16-98 RLN
 1-18-98 RLN
 3-20-98 RLN
 2-10-99 RLN
 6-5-99 RLN
 SHEET 3