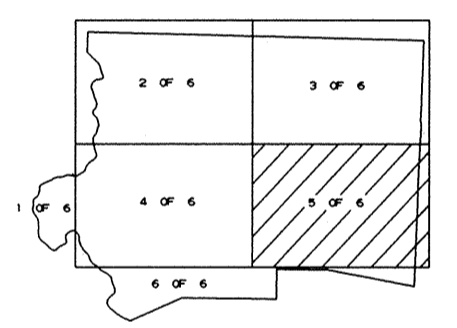
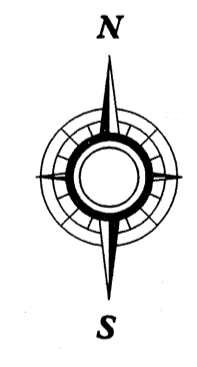


N.C. Department of Transportation
 Statewide Planning Branch
 Traffic Survey Unit
 1534 Mail Service Center
 Raleigh, NC 27699-1554

2000
 ANNUAL AVERAGE
 DAILY TRAFFIC



SUPPLEMENT KEY

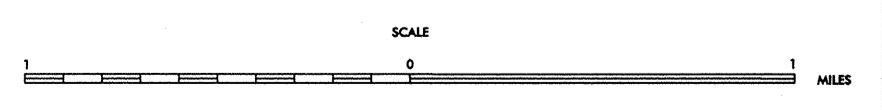


ENLARGED MUNICIPAL AND SUBURBAN AREAS

FORSYTH COUNTY
 NORTH CAROLINA

PREPARED BY THE
 NORTH CAROLINA DEPARTMENT OF TRANSPORTATION
 DIVISION OF HIGHWAYS - GIS UNIT

IN COOPERATION WITH THE
 U.S. DEPARTMENT OF TRANSPORTATION
 FEDERAL HIGHWAY ADMINISTRATION



100
 SHEET 5 OF 6

FORSYTH, MAP 4
 CORRECTED MAP, NOT AVAILABLE
 TO THE PUBLIC AS A MANUAL COPY.
 ADDRESS: MAPS, N.C. DEPARTMENT OF TRANSPORTATION
 DIVISION OF HIGHWAYS
 RALEIGH, NORTH CAROLINA, 27611

REVISED	7-26-95	JM
	7-27-97	
	1-1-98	
	8-4-98	
	1-11-99	
	3-31-99	