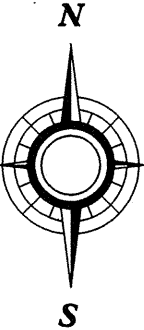
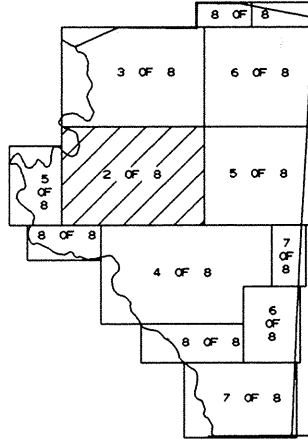


2000
ANNUAL AVERAGE
DAILY TRAFFIC

N.C. Department of Transportation
Statewide Planning Branch
Traffic Survey Unit
1554 Mail Service Center
Raleigh, NC 27699-1554



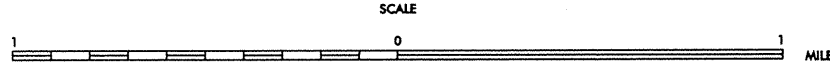
ENLARGED MUNICIPAL AND SUBURBAN AREAS

DAVIDSON COUNTY

NORTH CAROLINA

PREPARED BY THE
NORTH CAROLINA DEPARTMENT OF TRANSPORTATION
DIVISION OF HIGHWAYS - GIS UNIT

IN COOPERATION WITH THE
U.S. DEPARTMENT OF TRANSPORTATION
FEDERAL HIGHWAY ADMINISTRATION



DAVIDSON COUNTY

CORNER OF THIS MAP ARE AVAILABLE
 TO THE PUBLIC AT A NOMINAL COST.
 MAPS, N.C. DEPARTMENT OF TRANSPORTATION
 ADDRESS:
 DAVIDSON COUNTY, CAROLINA, 27011

REVISED	DATE
11-97	11-97
11-98	11-98
11-99	11-99
11-00	11-00
11-01	11-01
11-02	11-02
11-03	11-03
11-04	11-04
11-05	11-05
11-06	11-06
11-07	11-07
11-08	11-08
11-09	11-09
11-10	11-10
11-11	11-11
11-12	11-12
11-13	11-13
11-14	11-14
11-15	11-15
11-16	11-16
11-17	11-17
11-18	11-18
11-19	11-19
11-20	11-20
11-21	11-21
11-22	11-22
11-23	11-23
11-24	11-24
11-25	11-25
11-26	11-26
11-27	11-27
11-28	11-28
11-29	11-29
11-30	11-30