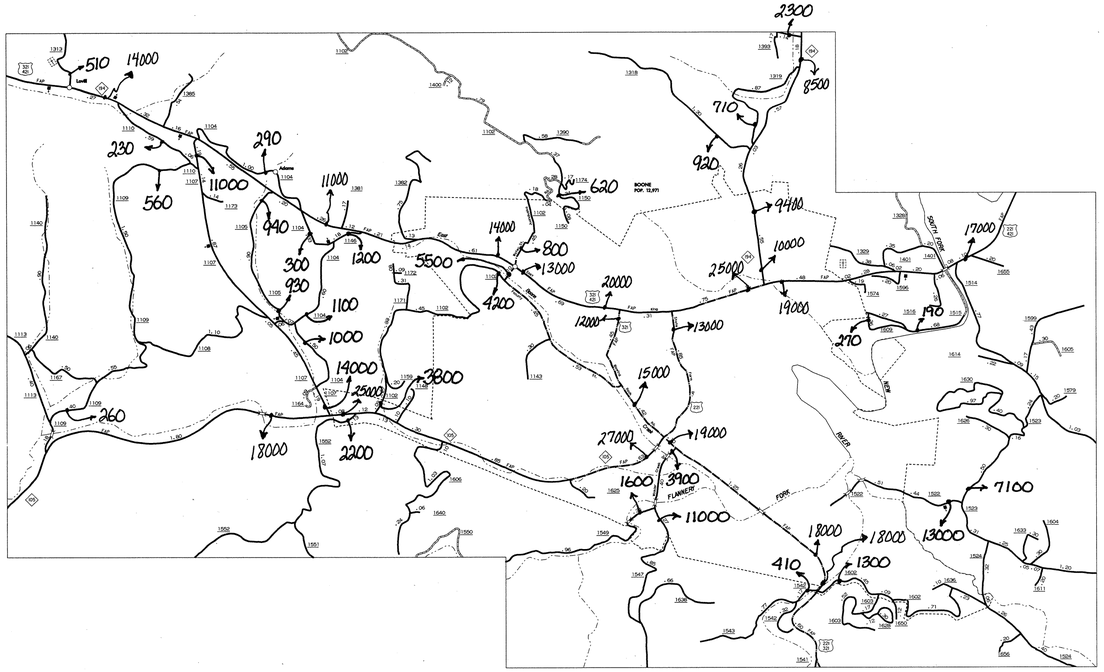

BOONE AND VICINITY

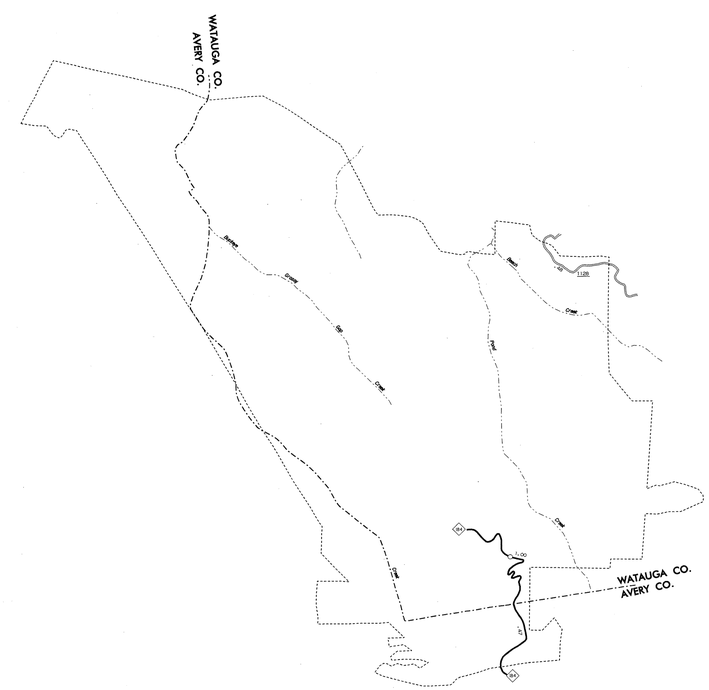

BEECH MOUNTAIN
POP. 242
WATAUGA 235
AVERY 7

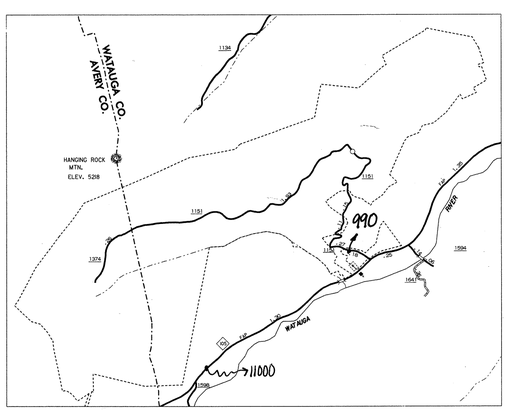

SEVEN DEVILS
POP. 120
WATAUGA 97
AVERY 23

N.C. Department of Transportation
Statewide Planning Branch
Traffic Survey Unit
1554 Mail Service Center
Raleigh, NC 27699-1554

1999 ANNUAL AVERAGE DAILY TRAFFIC

ENLARGED MUNICIPAL AND SUBURBAN AREAS

WATAUGA COUNTY

NORTH CAROLINA

PREPARED BY THE

NORTH CAROLINA DEPARTMENT OF TRANSPORTATION
DIVISION OF HIGHWAYS – GIS UNIT

IN COOPERATION WITH THE

U.S.DEPARTMENT OF TRANSPORTATION
FEDERAL HIGHWAY ADMINISTRATION

N
S

SCALE
1 0 1 MILES

266
SHEET 2 OF 2

WATAUGA 5.1.P.

COPIES OF THIS MAP ARE AVAILABLE
TO THE PUBLIC AT A NOMINAL COST.
ADDRESS: MAIL N.C. DEPARTMENT OF TRANSPORTATION
DIVISION OF HIGHWAYS
RALEIGH, NORTH CAROLINA, 27611

REVISED
DEC 31, 1993