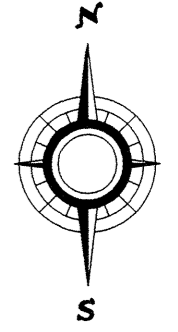
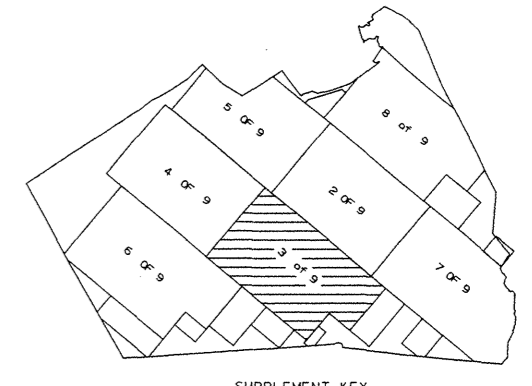


SEE URBAN
MAPPING ALSO

1999
ANNUAL AVERAGE
DAILY TRAFFIC

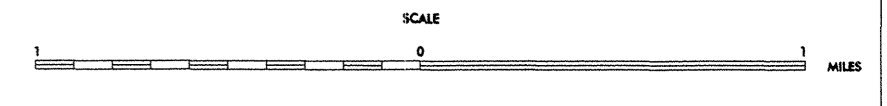
N.C. Department of Transportation
Statewide Planning Branch
Traffic Survey Unit
1554 Mail Service Center
Raleigh, NC 27699-1554



ENLARGED MUNICIPAL AND SUBURBAN AREAS
WAKE COUNTY
NORTH CAROLINA

PREPARED BY THE
NORTH CAROLINA DEPARTMENT OF TRANSPORTATION
DIVISION OF HIGHWAYS - GIS UNIT

IN COOPERATION WITH THE
U.S. DEPARTMENT OF TRANSPORTATION
FEDERAL HIGHWAY ADMINISTRATION



10,000 FOOT GRID BASED ON NORTH CAROLINA PLANE COORDINATE SYSTEM

DATE: 11-20-93
BY: [illegible]
CHECKED BY: [illegible]
APPROVED BY: [illegible]
N.C. DEPARTMENT OF TRANSPORTATION
RALEIGH, NORTH CAROLINA 27611