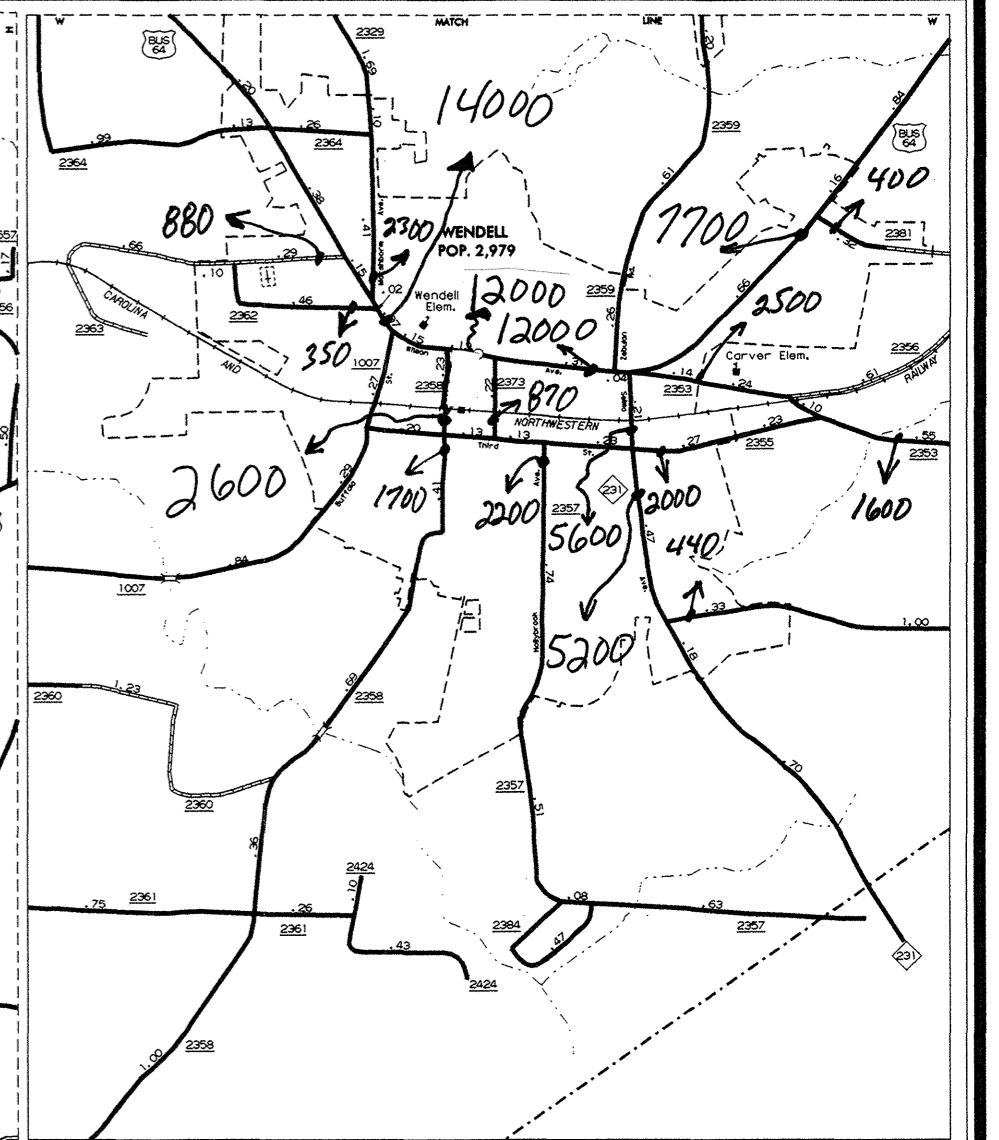
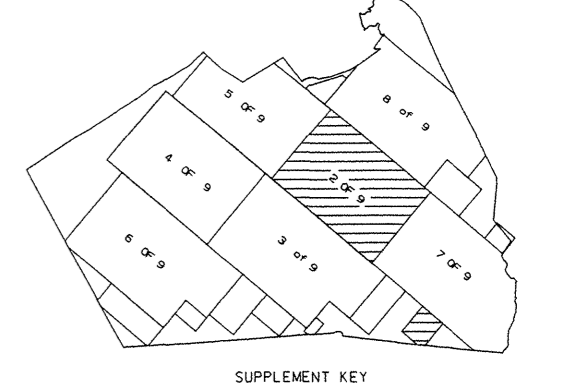


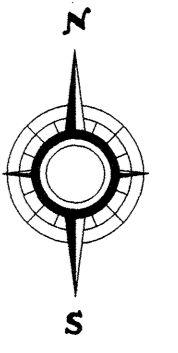
SEE URBAN
MAPPING ALSO



1999
ANNUAL AVERAGE
DAILY TRAFFIC



N.C. Department of Transportation
Statewide Planning Branch
Traffic Survey Unit
1554 Mail Service Center
Raleigh, NC 27699-1554

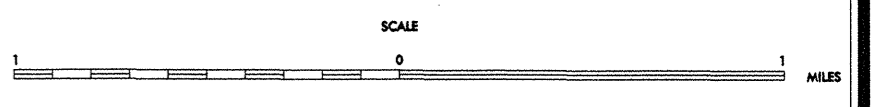


ENLARGED MUNICIPAL AND SUBURBAN AREAS

WAKE COUNTY NORTH CAROLINA

PREPARED BY THE
NORTH CAROLINA DEPARTMENT OF TRANSPORTATION
DIVISION OF HIGHWAYS - GIS UNIT

IN COOPERATION WITH THE
U.S. DEPARTMENT OF TRANSPORTATION
FEDERAL HIGHWAY ADMINISTRATION



10,000 FOOT GRID BASED ON NORTH CAROLINA PLANE COORDINATE SYSTEM

COPIES OF THIS MAP ARE AVAILABLE
FOR PUBLIC AT A NOMINAL COST.
N.C. DEPARTMENT OF TRANSPORTATION
MAILING ADDRESS:
RALEIGH, NORTH CAROLINA, 27617

REVISED
FOR 11-20-93