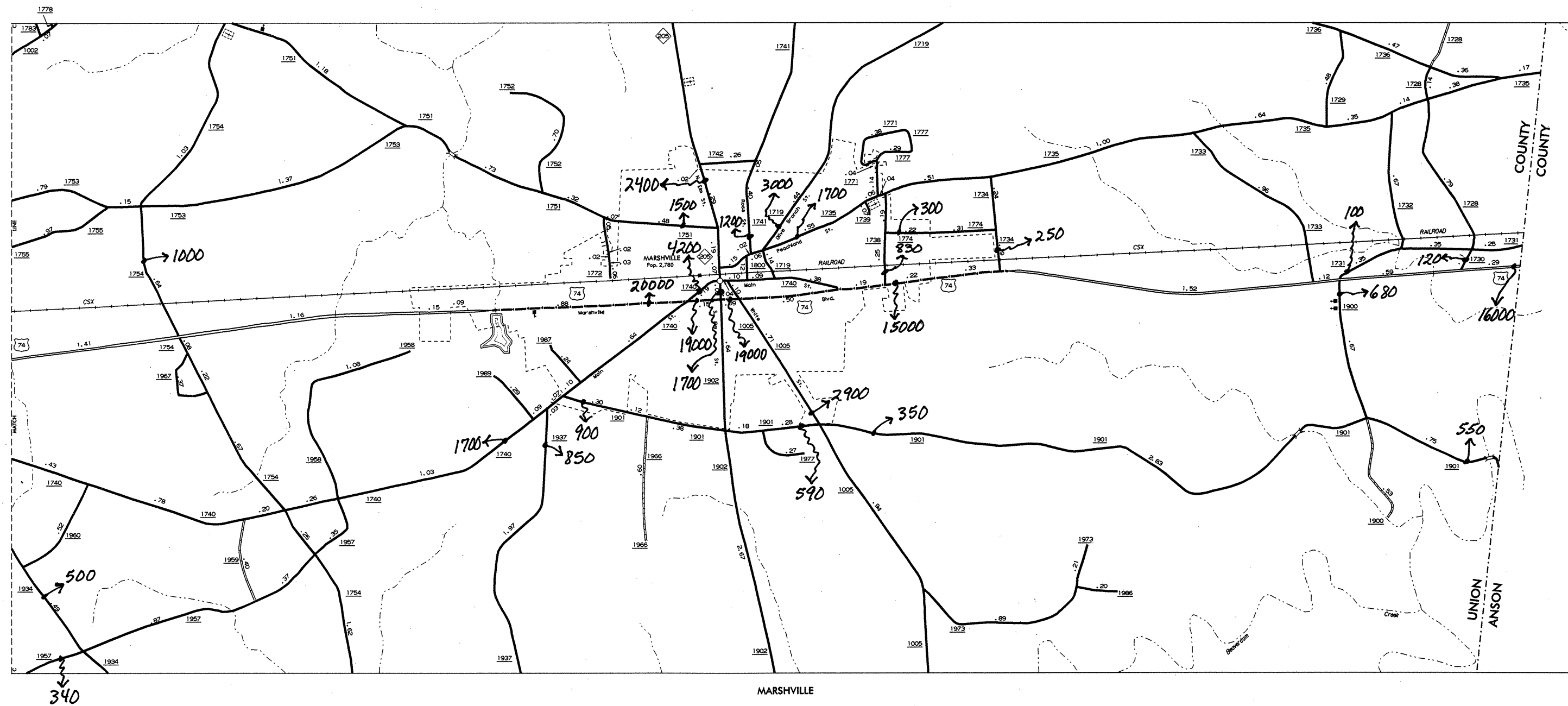
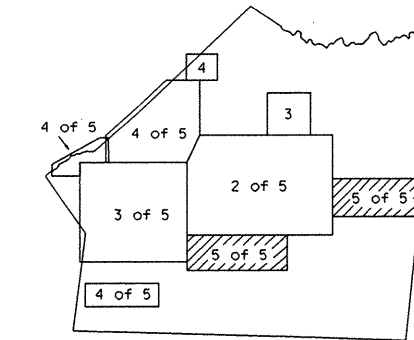


LAKE MONROE



MARSHVILLE



SHEET KEY

1999 ANNUAL AVERAGE DAILY TRAFFIC

Some of the traffic estimates in this county were based on data collected after hurricane events in 1999. Contact the Traffic Survey Unit at (919) 733-9770 for information about a particular location or area.



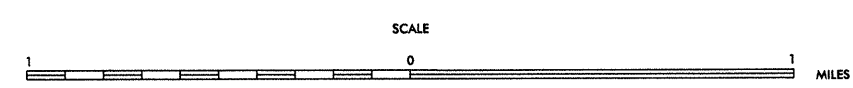
N.C. Department of Transportation
Statewide Planning Branch
Traffic Survey Unit
1554 Mail Service Center
Raleigh, NC 27699-1554

ENLARGED MUNICIPAL AND SUBURBAN AREAS

UNION COUNTY NORTH CAROLINA

PREPARED BY THE
NORTH CAROLINA DEPARTMENT OF TRANSPORTATION
DIVISION OF HIGHWAYS - GIS UNIT

IN COOPERATION WITH THE
U.S. DEPARTMENT OF TRANSPORTATION
FEDERAL HIGHWAY ADMINISTRATION



POSTING PRELIMINARY

COPIES OF THIS MAP ARE AVAILABLE TO THE PUBLIC AT A NOMINAL COST. ADDRESS: N.C. DEPARTMENT OF TRANSPORTATION, DIVISION OF HIGHWAYS, RALEIGH, NORTH CAROLINA 27611

| | |
|---------------|--|
| REVISED | |
| 11-30-94 | |
| A.B.R. 102897 | |
| E.O.R. 3098 | |
| EDK. 4499 | |
| UM 7-31-99 | |