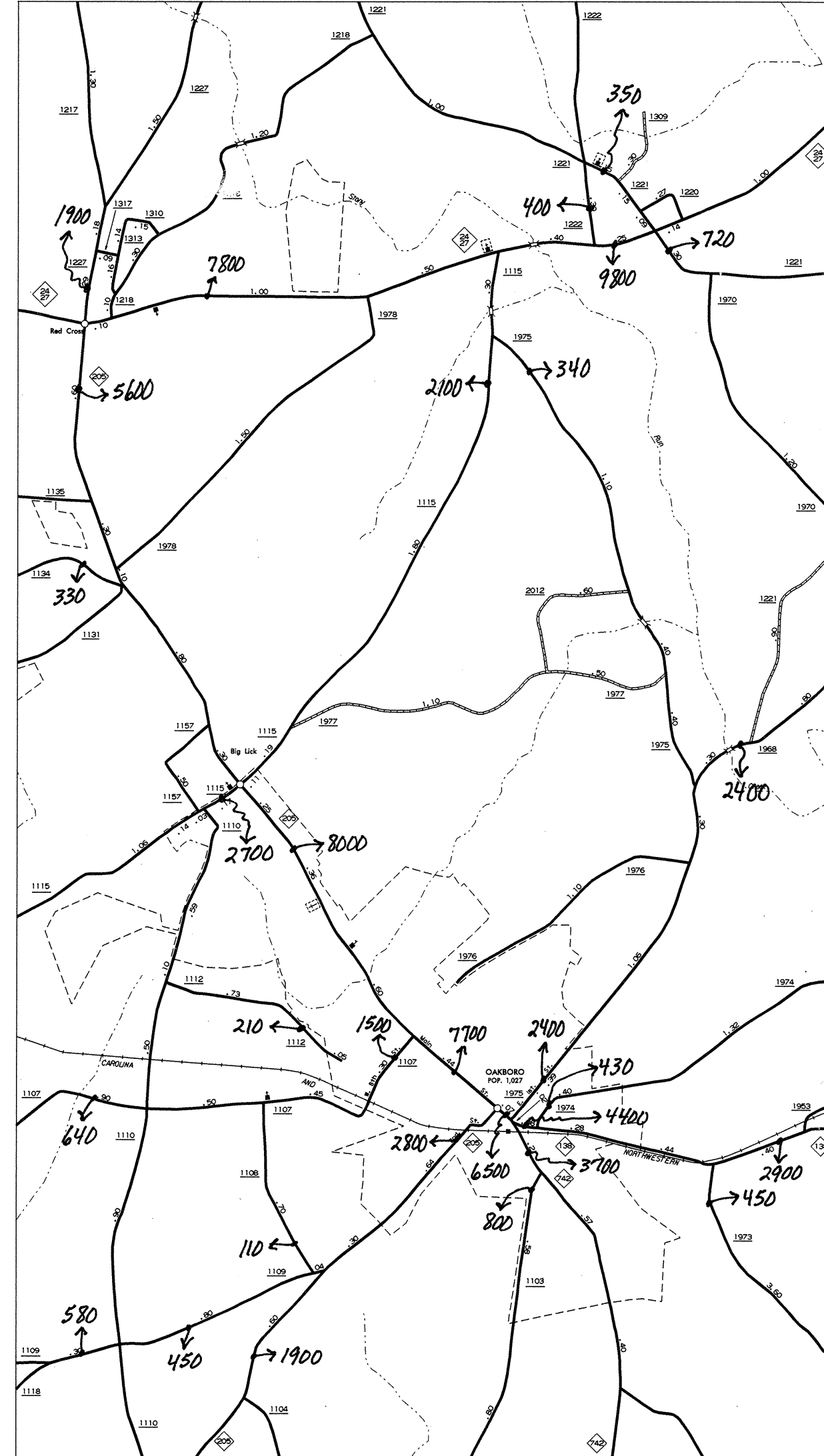
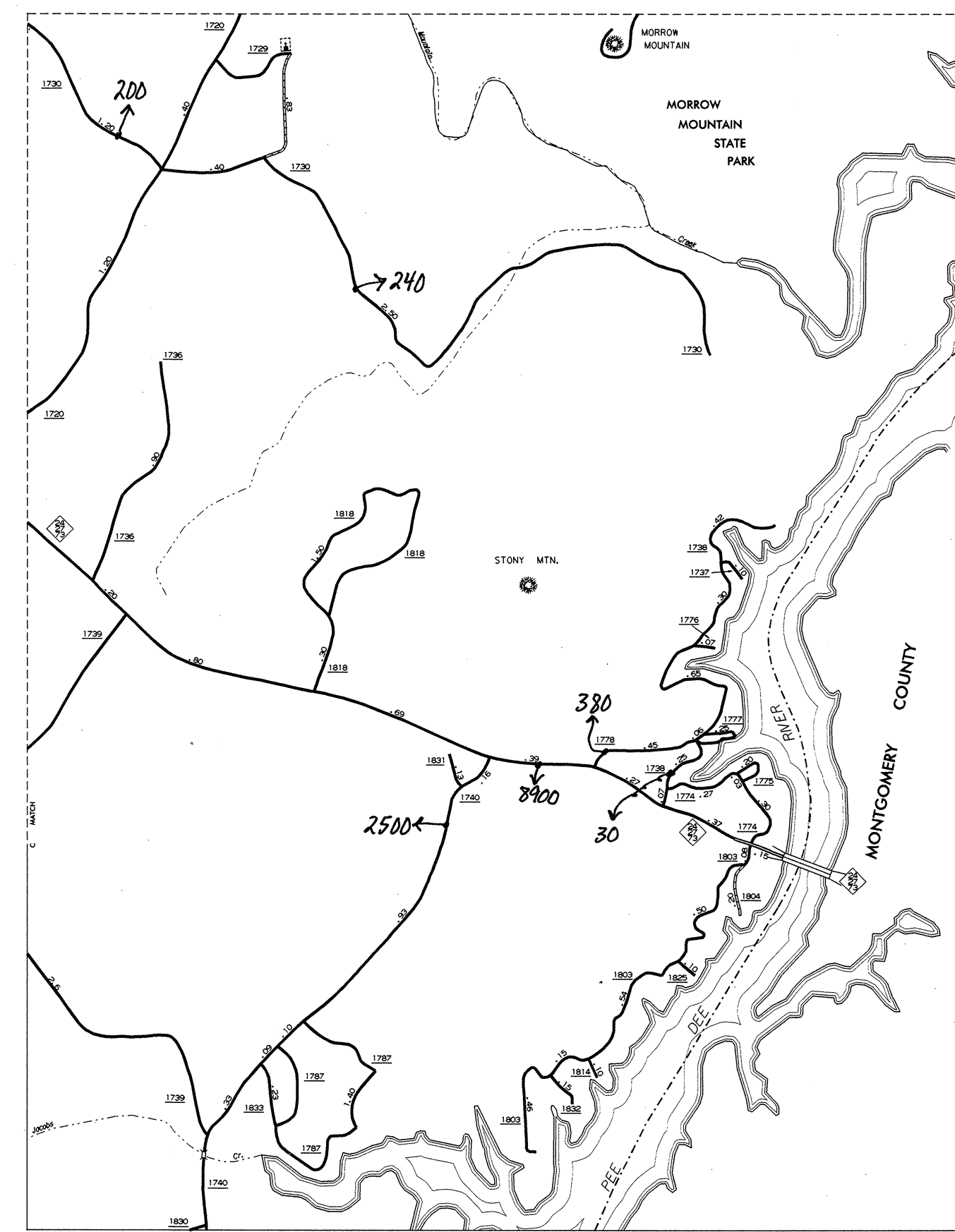


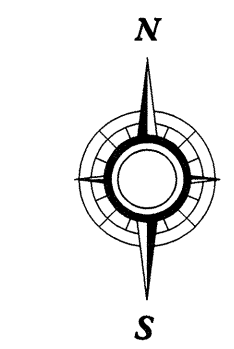
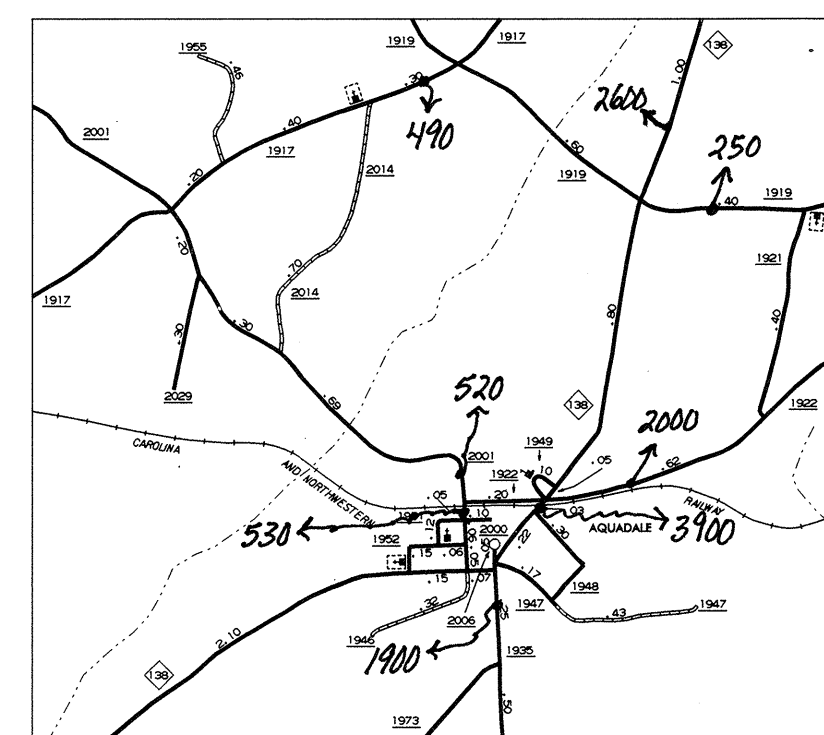
STANFIELD AND LOCUST



OAKBORO

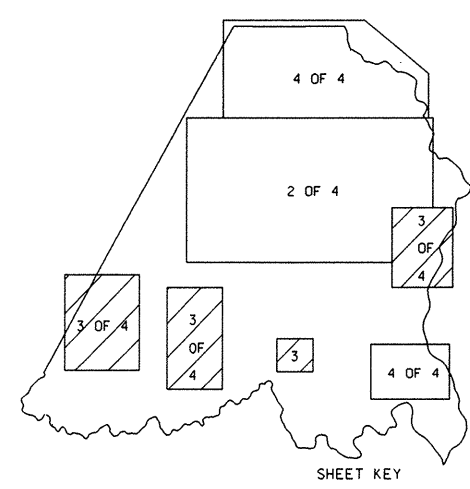


INSET 1



**1999
ANNUAL AVERAGE
DAILY TRAFFIC**

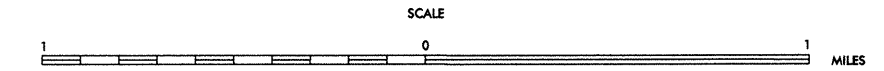
N.C. Department of Transportation
Statewide Planning Branch
Traffic Survey Unit
1554 Mail Service Center
Raleigh, NC 27699-1554



SHEET KEY

ENLARGED MUNICIPAL AND SUBURBAN AREAS
STANLY COUNTY
NORTH CAROLINA
PREPARED BY THE
NORTH CAROLINA DEPARTMENT OF TRANSPORTATION
DIVISION OF HIGHWAYS - GIS UNIT

IN COOPERATION WITH THE
U.S. DEPARTMENT OF TRANSPORTATION
FEDERAL HIGHWAY ADMINISTRATION



SCALE

ORTHOGONAL PROJECTION

COPIES OF THIS MAP MAY BE PURCHASED
TO THE PUBLIC AT A NOMINAL COST.
ADDRESS: MAPS, N.C. DEPARTMENT OF TRANSPORTATION
DIVISION OF HIGHWAYS
RALEIGH, NORTH CAROLINA 27611

REVISED
RLN 8-16-95
ABR 7-6-98
LCR 3-3-99
LN 7-31-99