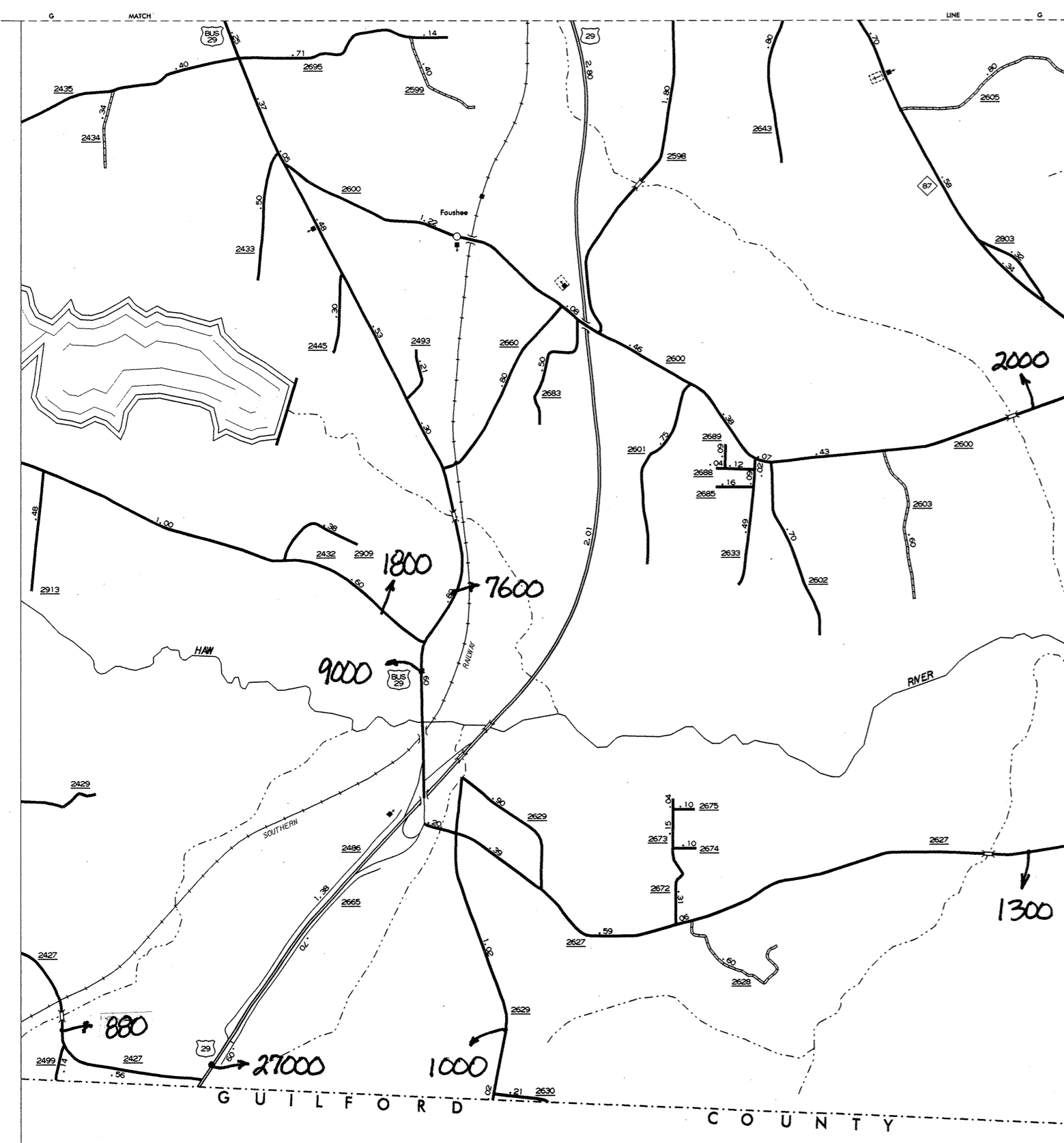
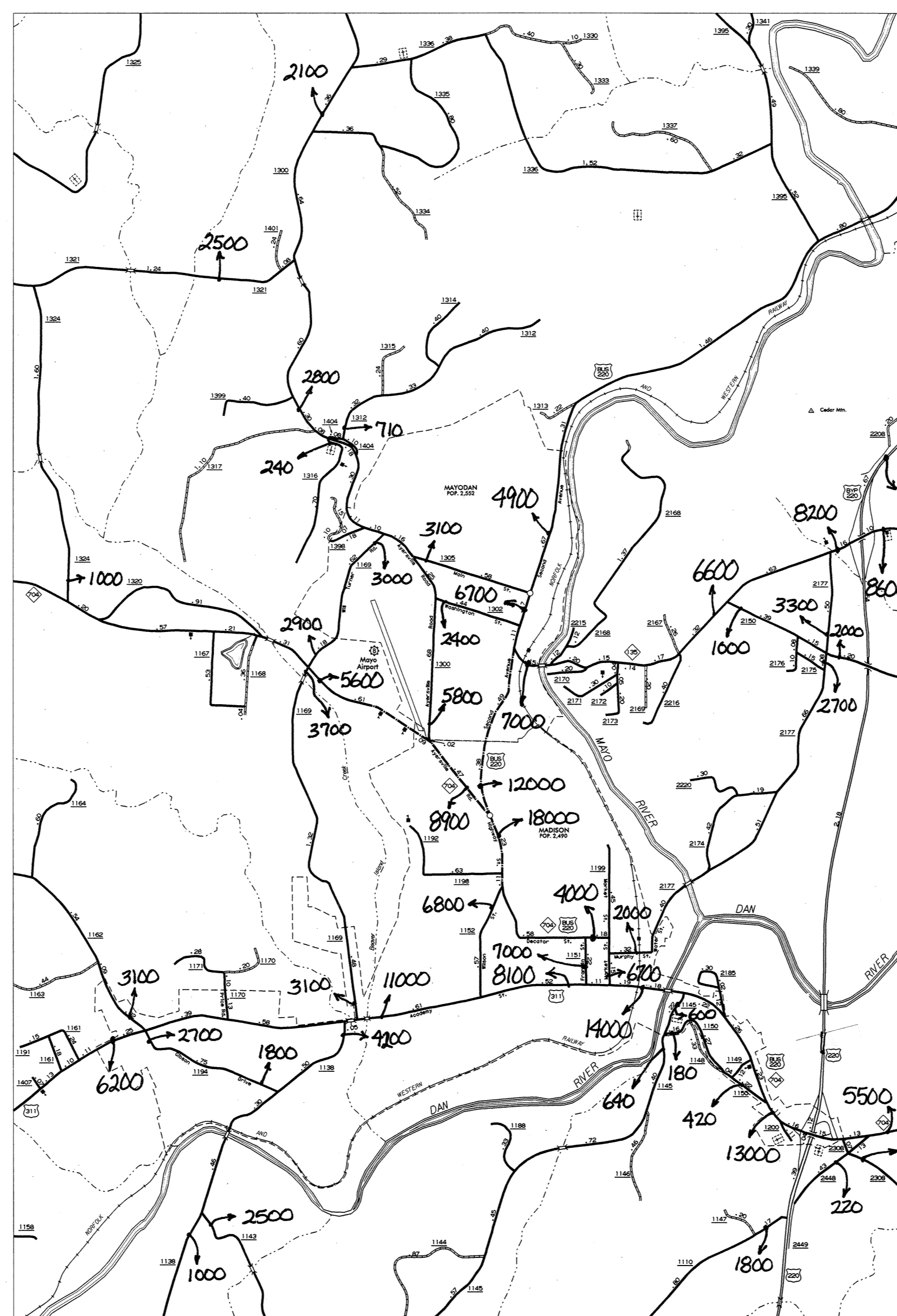


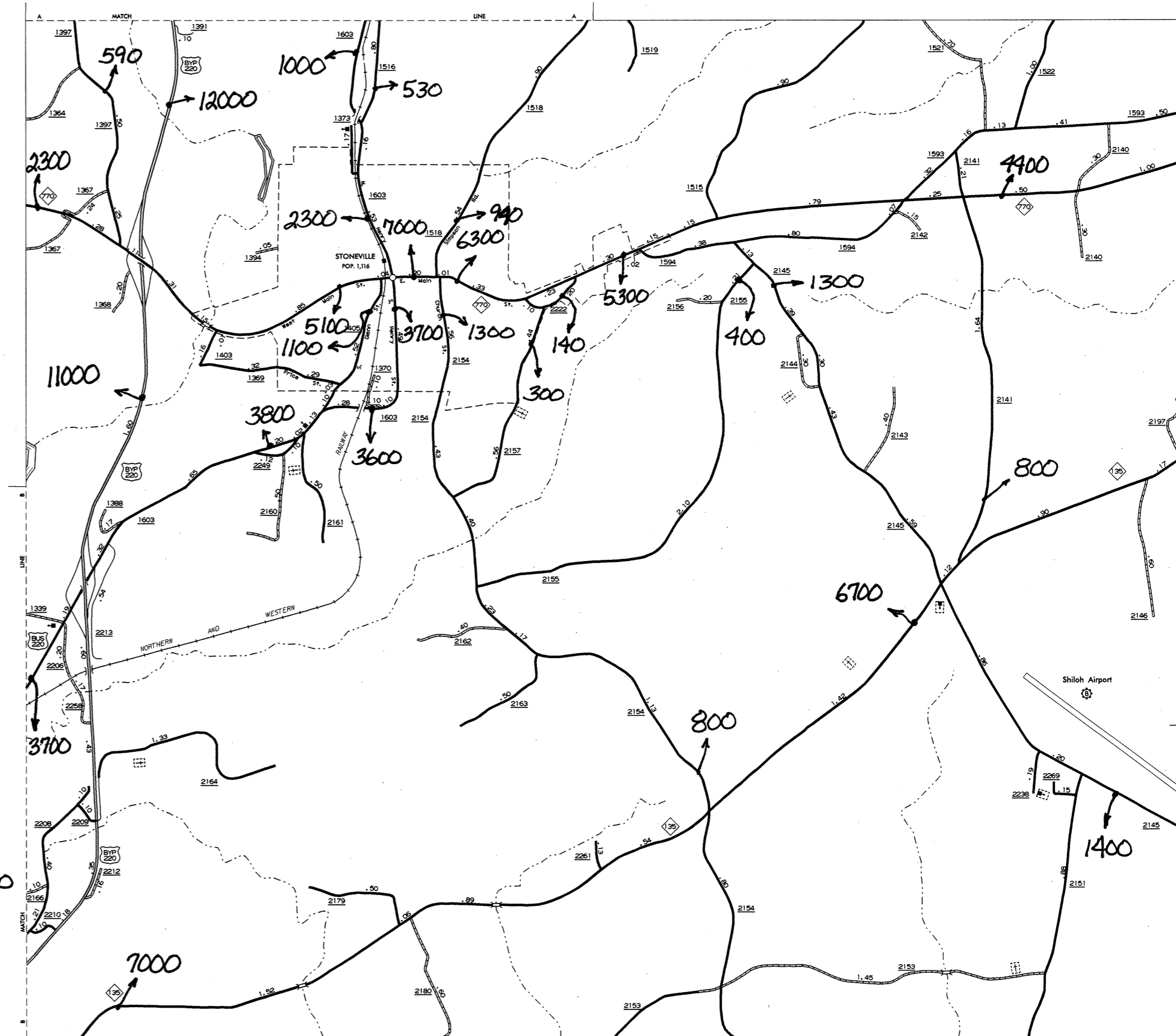
HARRISON'S CROSSROADS



FOUSHEE



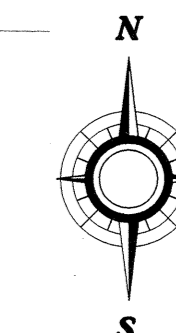
MADISON



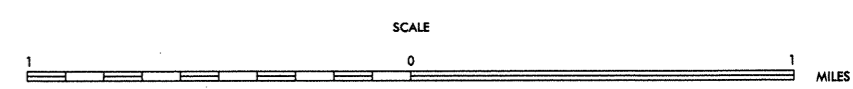
STONEVILLE

N.C. Department of Transportation
 Statewide Planning Branch
 Traffic Survey Unit
 1554 Mail Service Center
 Raleigh, NC 27699-1554

**1999
 ANNUAL AVERAGE
 DAILY TRAFFIC**



ENLARGED MUNICIPAL AND SUBURBAN AREAS
ROCKINGHAM COUNTY
 NORTH CAROLINA
 PREPARED BY THE
 NORTH CAROLINA DEPARTMENT OF TRANSPORTATION
 DIVISION OF HIGHWAYS - GIS UNIT
 IN COOPERATION WITH THE
 U.S. DEPARTMENT OF TRANSPORTATION
 FEDERAL HIGHWAY ADMINISTRATION



REVISIONS
 SUP. 3
 ROCKINGHAM

REVISIONS
 DATE
 BY
 DESCRIPTION