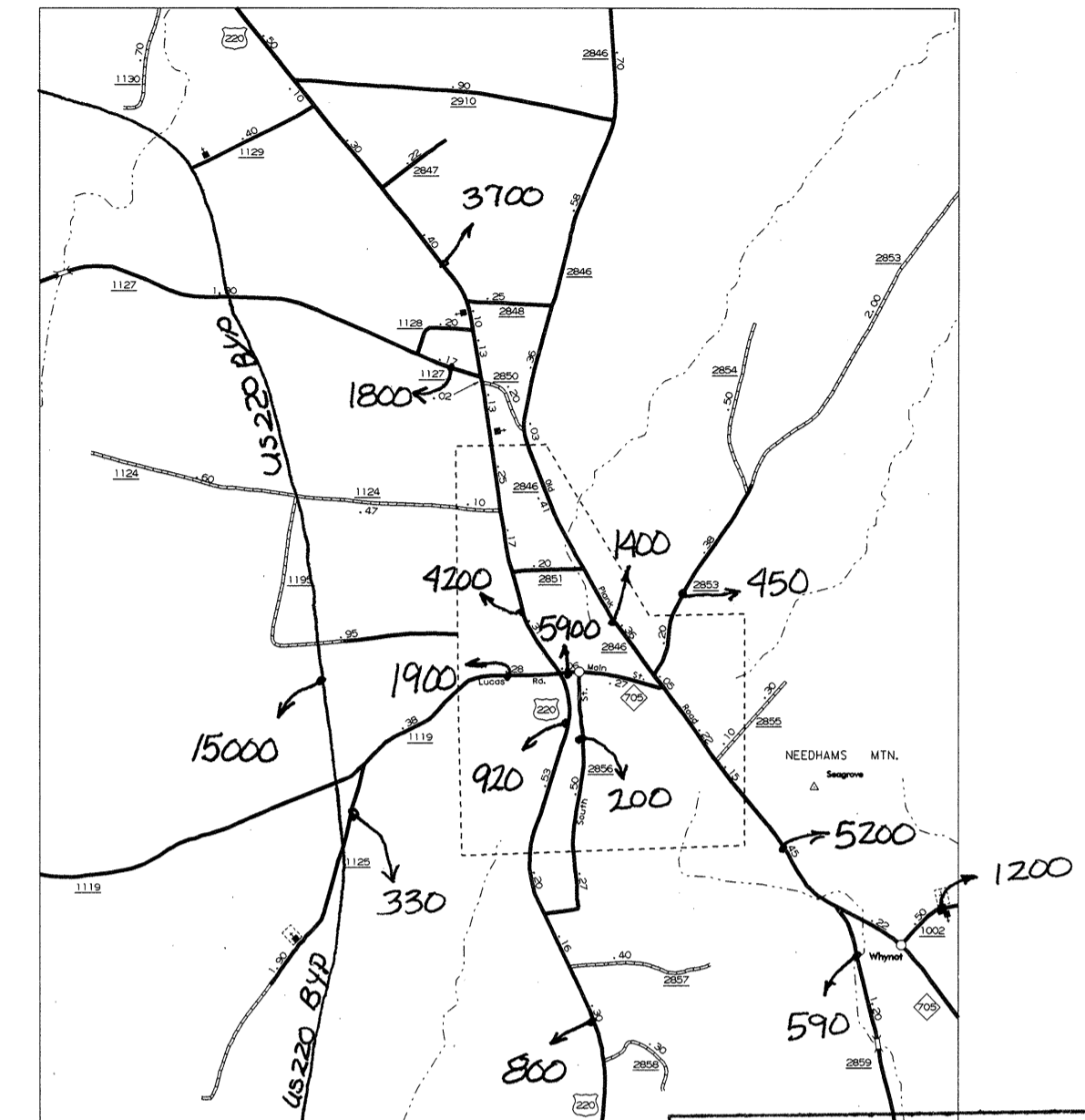


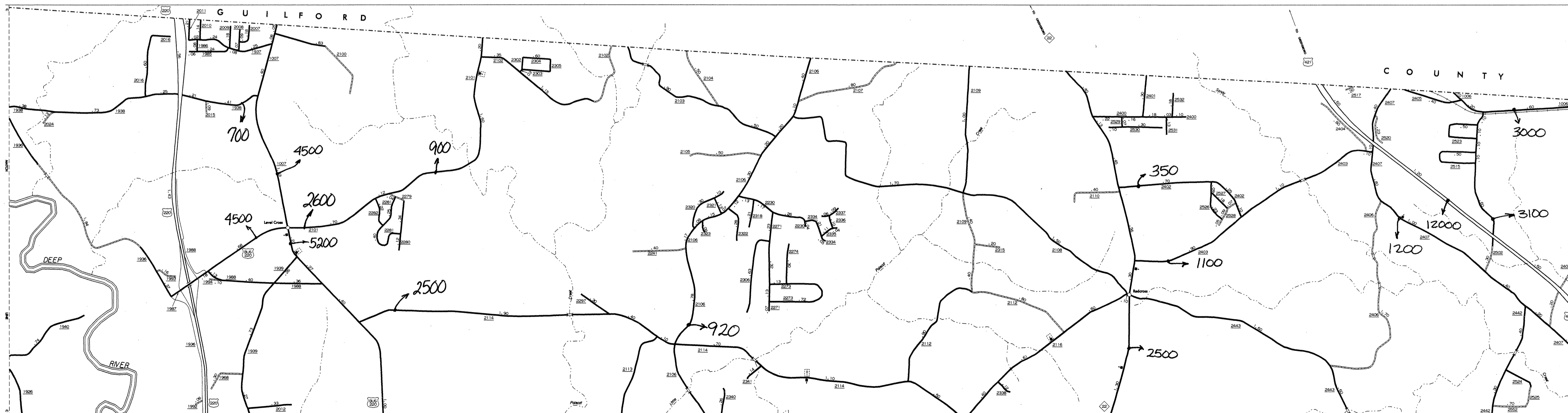
FLINT HILL AND VICINITY



SEAGROVE

N.C. Department of Transportation
 Statewide Planning Branch
 Traffic Survey Unit
 1554 Mail Service Center
 Raleigh, NC 27699-1554

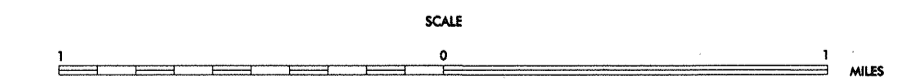
1999
 ANNUAL AVERAGE
 DAILY TRAFFIC



REDCROSS AND LEVEL CROSS AND VICINITY

ENLARGED MUNICIPAL AND SUBURBAN AREAS
RANDOLPH COUNTY
 NORTH CAROLINA

PREPARED BY THE
 NORTH CAROLINA DEPARTMENT OF TRANSPORTATION
 DIVISION OF HIGHWAYS - GIS UNIT
 IN COOPERATION WITH THE
 U.S. DEPARTMENT OF TRANSPORTATION
 FEDERAL HIGHWAY ADMINISTRATION



15,000 FOOT GRID BASED ON NORTH CAROLINA PLANE COORDINATE SYSTEM

RANDOLPH COUNTY
 SHEET 5 OF 5
 REVISION
 1-1-96 RL