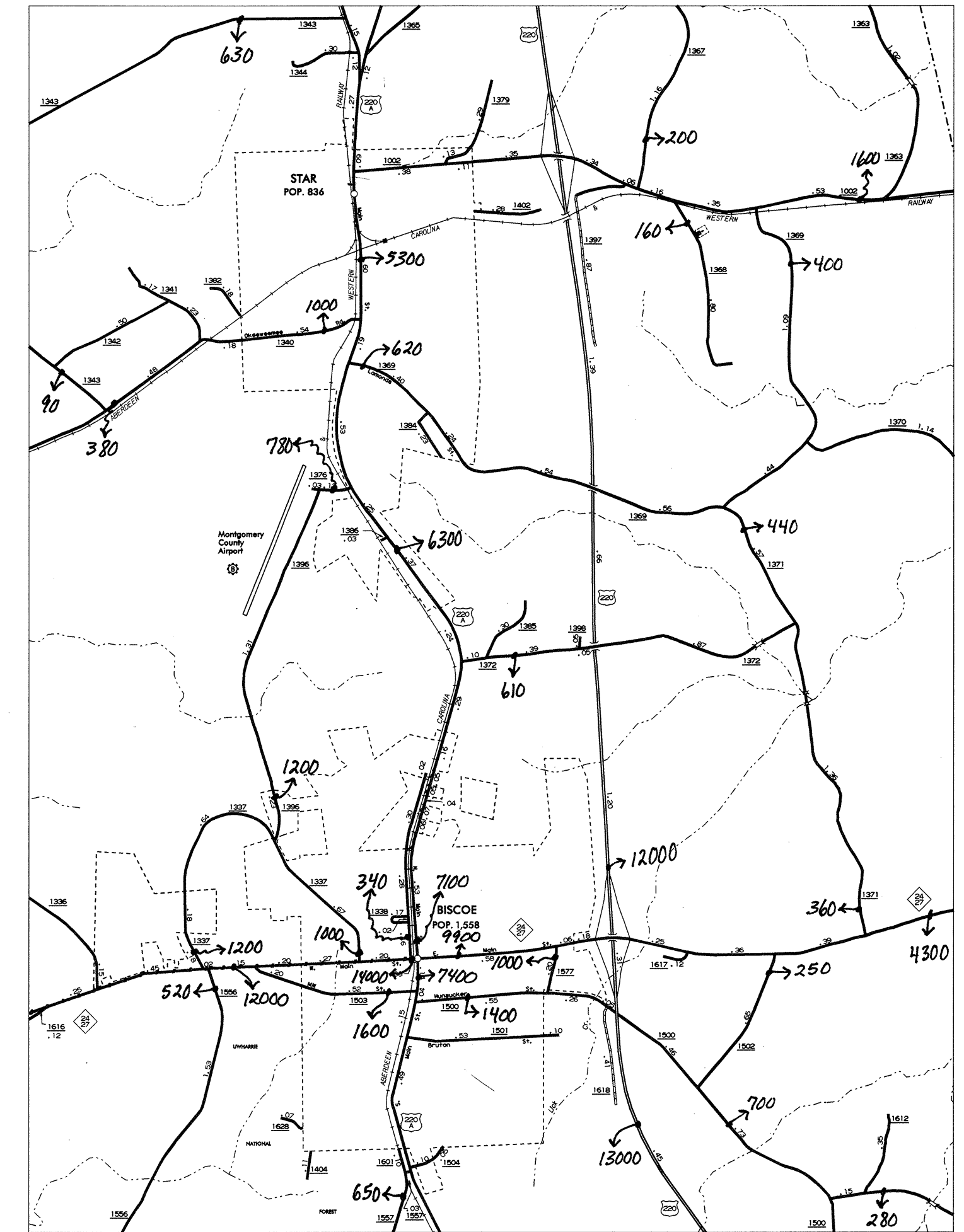
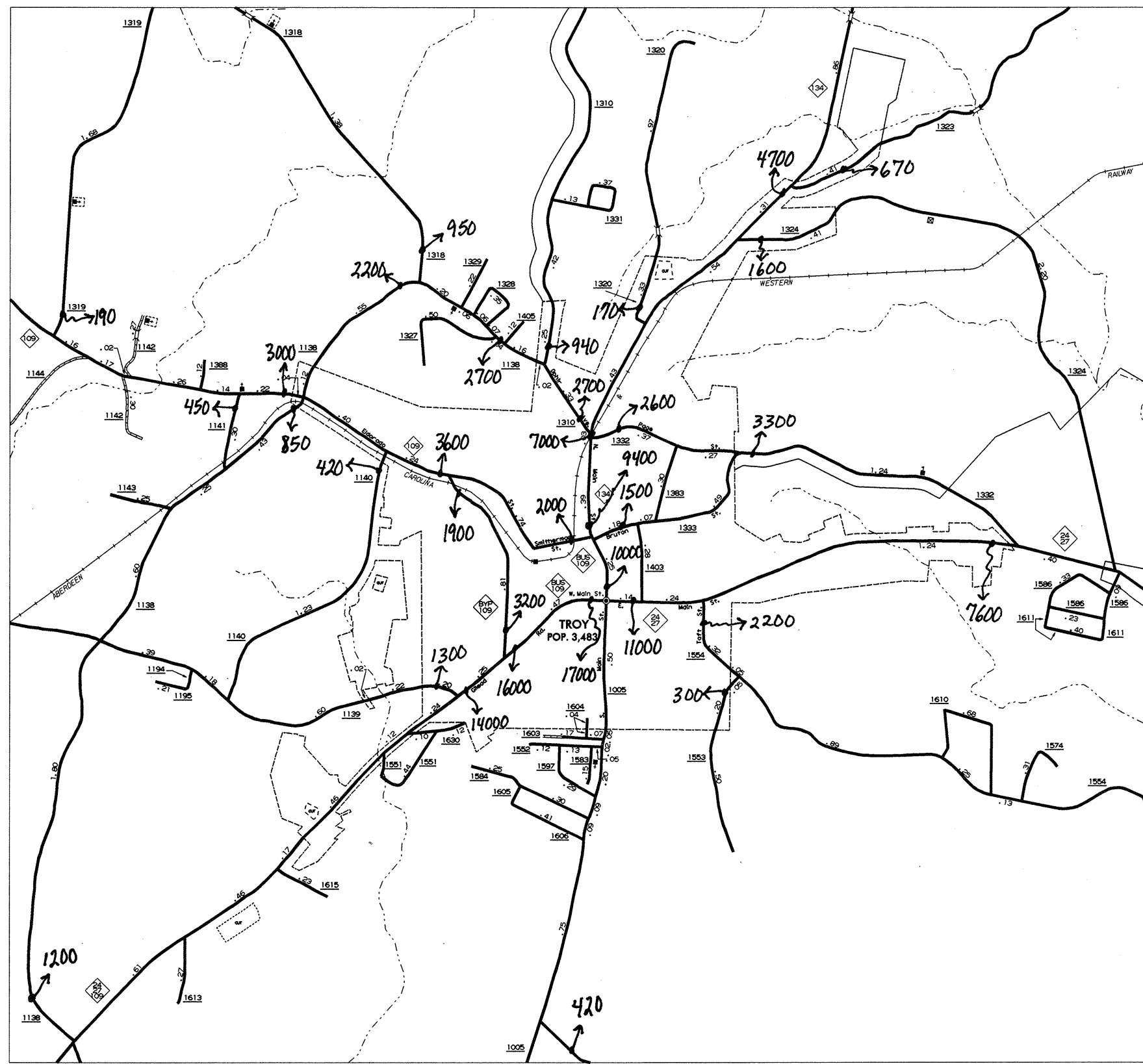
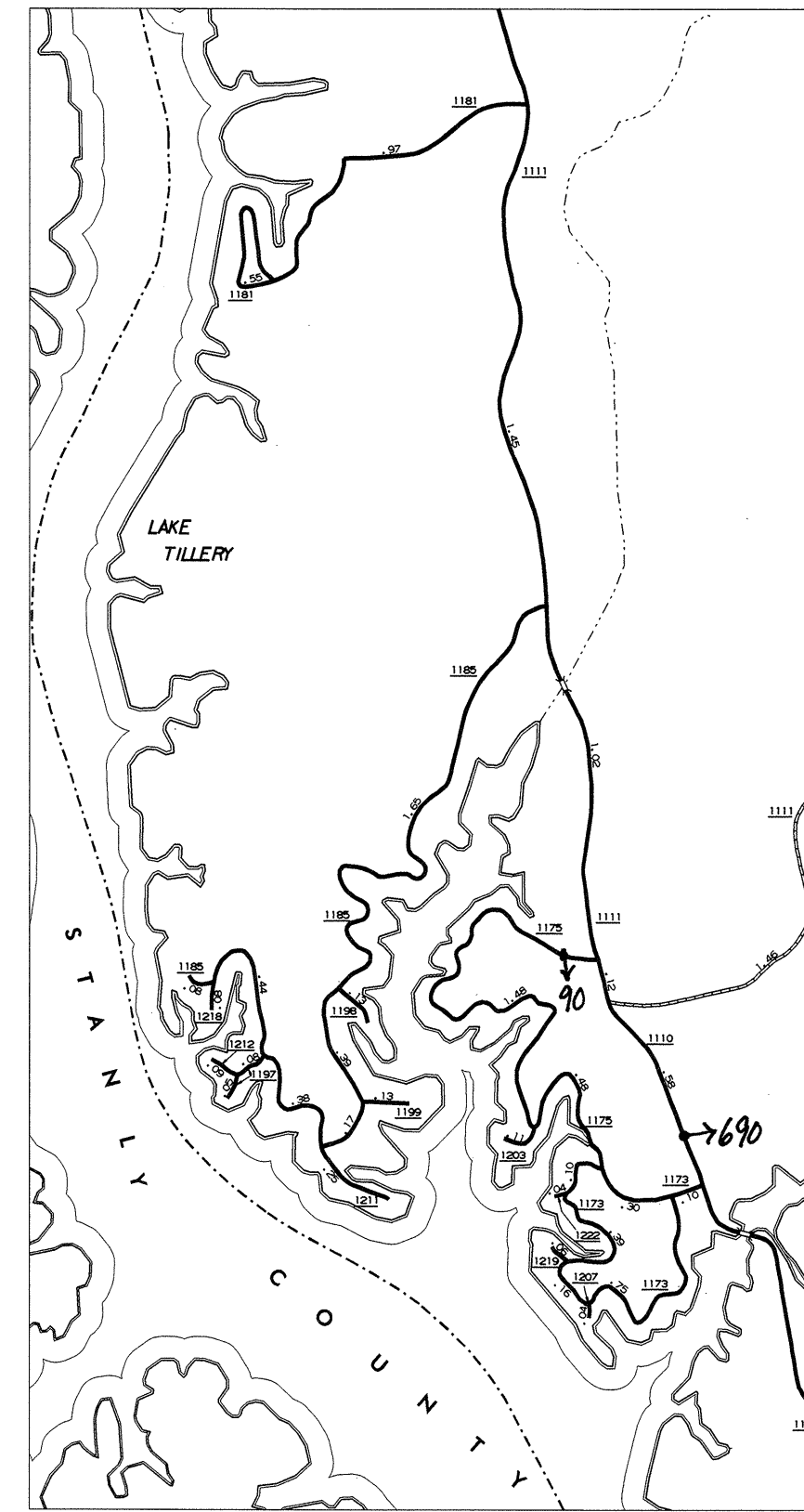
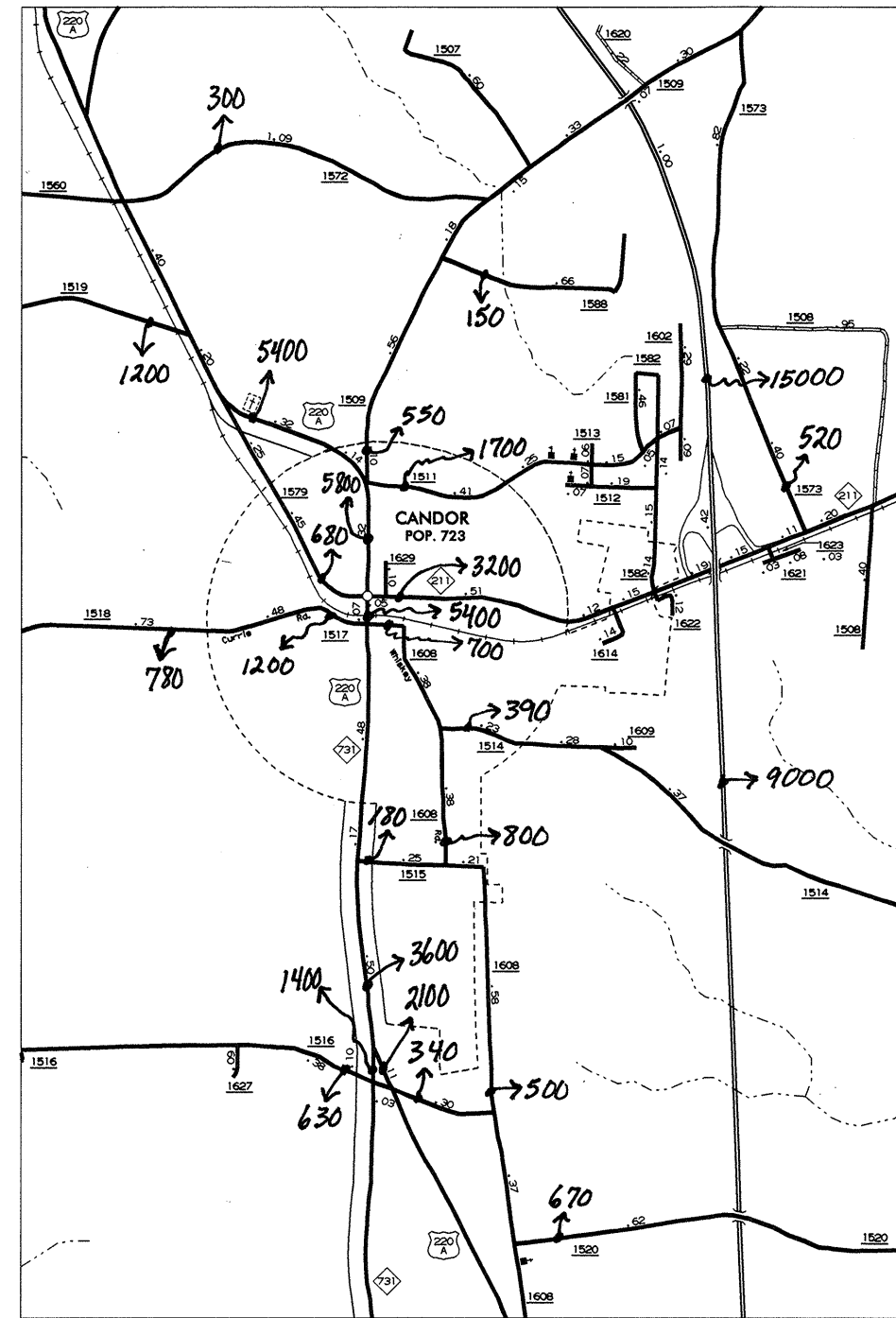


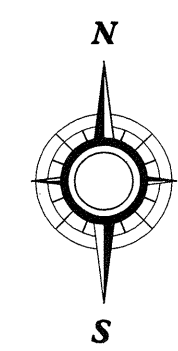
INSET 1



N.C. Department of Transportation  
 Statewide Planning Branch  
 Traffic Survey Unit  
 1554 Mail Service Center  
 Raleigh, NC 27699-1554

**1999**  
**ANNUAL AVERAGE**  
**DAILY TRAFFIC**

ENLARGED MUNICIPAL AND SUBURBAN AREAS

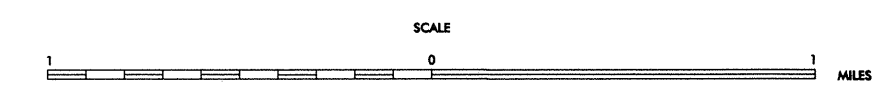


**MONTGOMERY COUNTY**

**NORTH CAROLINA**

PREPARED BY THE  
 NORTH CAROLINA DEPARTMENT OF TRANSPORTATION  
 DIVISION OF HIGHWAYS - GIS UNIT

IN COOPERATION WITH THE  
 U.S. DEPARTMENT OF TRANSPORTATION  
 FEDERAL HIGHWAY ADMINISTRATION



10,000 FOOT GRID BASED ON NORTH CAROLINA PLANE COORDINATE SYSTEM

CASES OF THIS MAP ARE AVAILABLE TO THE PUBLIC AT A NOMINAL FEE. ADDRESS: N.C. DEPARTMENT OF TRANSPORTATION, DIVISION OF HIGHWAYS, RALEIGH, NORTH CAROLINA 27611  
 SUP. 1  
 REVISED BY 3/22/95 7-1-97