
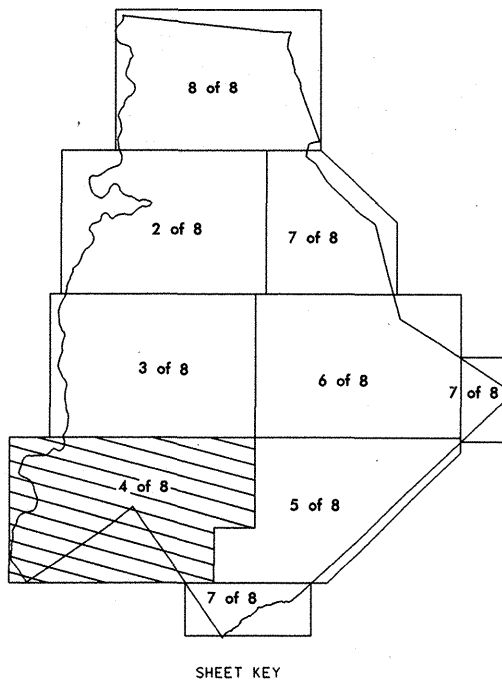


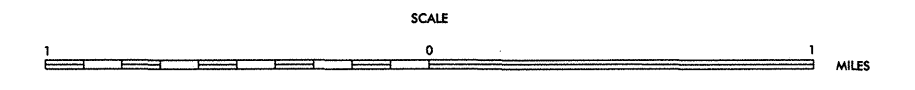
SEE URBAN
MAPPING ALSO

**1999
ANNUAL AVERAGE
DAILY TRAFFIC**

N C Department of Transportation
Statewide Planning Branch
Traffic Survey Unit
1554 Mail Service Center
Raleigh, NC 27699-1554



ENLARGED MUNICIPAL AND SUBURBAN AREAS
MECKLENBURG COUNTY
NORTH CAROLINA
PREPARED BY THE
NORTH CAROLINA DEPARTMENT OF TRANSPORTATION
DIVISION OF HIGHWAYS - GIS UNIT
IN COOPERATION WITH THE
U.S. DEPARTMENT OF TRANSPORTATION
FEDERAL HIGHWAY ADMINISTRATION



COVER BY THE STATE OF NORTH CAROLINA
 TO THE PUBLIC BY A NATIONAL CODE
 ADDRESS: N.C. DEPARTMENT OF TRANSPORTATION
 DIVISION OF HIGHWAYS
 RALEIGH, NORTH CAROLINA 27611

REVISED
 JULY 8-15-96
 FOR 4.1-99
 7-31-99 LAM