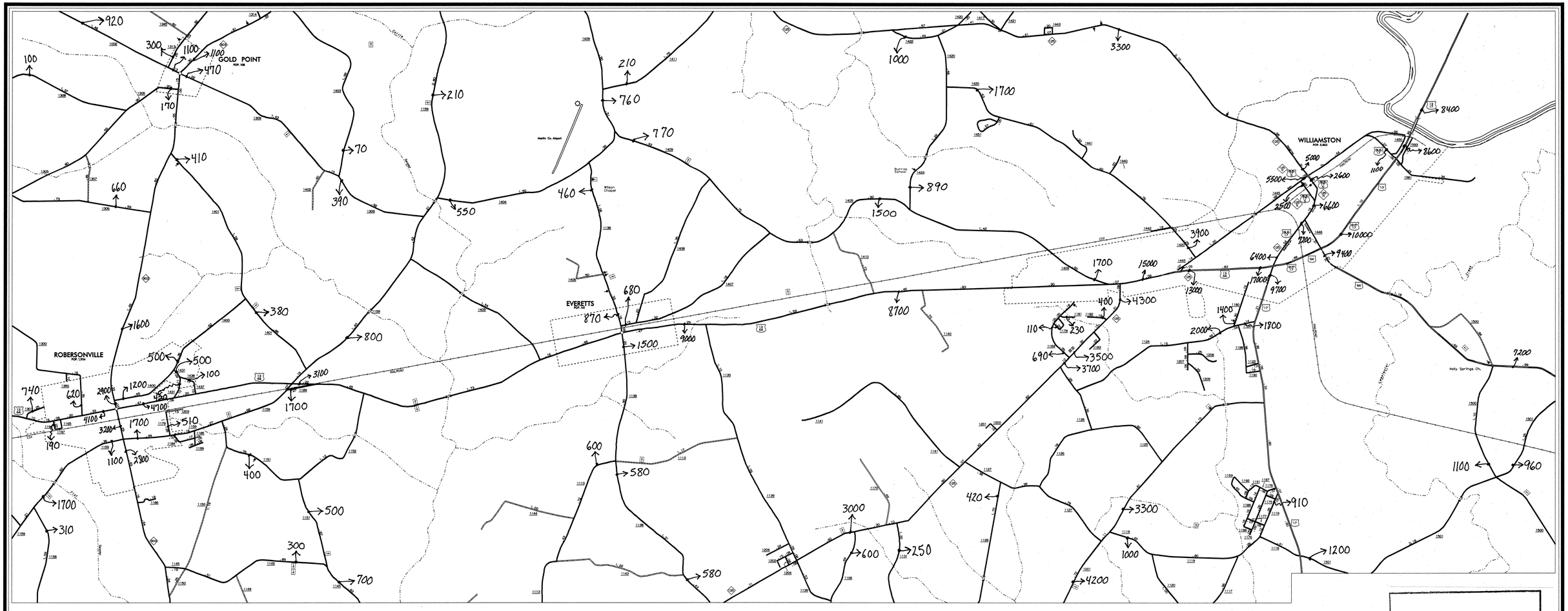

Some of the traffic estimates in this county were based on data collected after hurricane events in 1999. Contact the Traffic Survey Unit at (919) 733-9770 for information about a particular location or area.

N.C. Department of Transportation
Statewide Planning Branch
Traffic Survey Unit
1554 Mail Service Center
Raleigh, NC 27699-1554

1999 ANNUAL AVERAGE DAILY TRAFFIC

ENLARGED MUNICIPAL AND SUBURBAN AREAS

MARTIN COUNTY

NORTH CAROLINA

PREPARED BY THE

NORTH CAROLINA DEPARTMENT OF TRANSPORTATION
DIVISION OF HIGHWAYS - GIS UNIT

IN COOPERATION WITH THE

U.S.DEPARTMENT OF TRANSPORTATION
FEDERAL HIGHWAY ADMINISTRATION

SCALE

1 0 1 MILES

10,000 FOOT GRID BASED ON NORTH CAROLINA PLANE COORDINATE SYSTEM
POLYCONIC PROJECTION

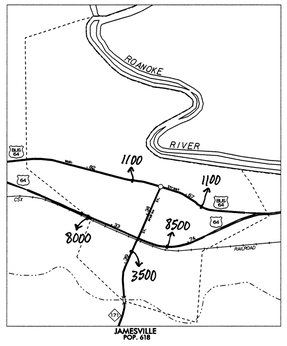

JAMESVILLE
POP. 618

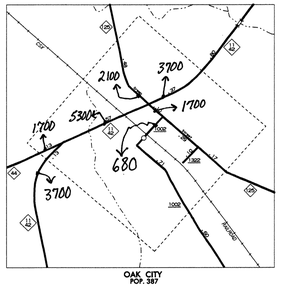

OAK CITY
POP. 387

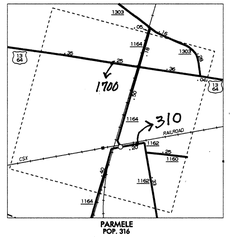

PARMELE
POP. 316

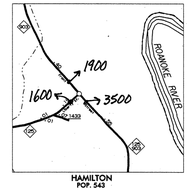

HAMILTON
POP. 543

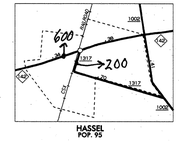

HASSEL
POP. 95

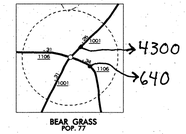

BEAR GRASS
POP. 77

N
S

COPIES OF THIS MAP ARE AVAILABLE TO THE PUBLIC AT A NOMINAL COST.
ADDRESS: MAPS, N.C. DEPARTMENT OF TRANSPORTATION
1554 MAIL SERVICE CENTER
RALEIGH, NORTH CAROLINA, 27611

REVISED
12-19-94 DOR
12-1-97 DOR

MARTIN SUPP. 1

161

SHEET 2 OF 2