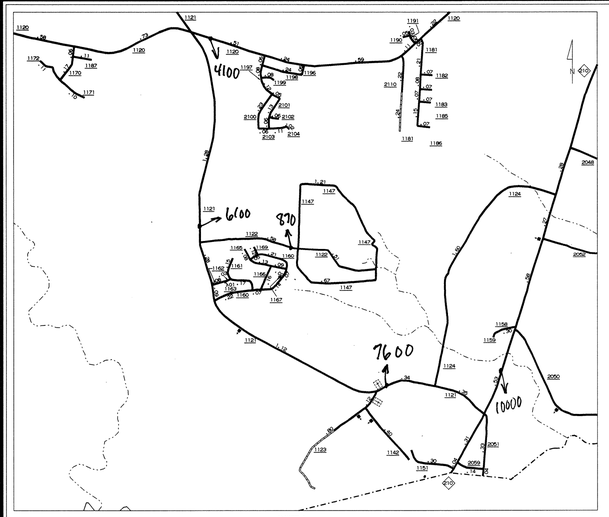

INSET 1

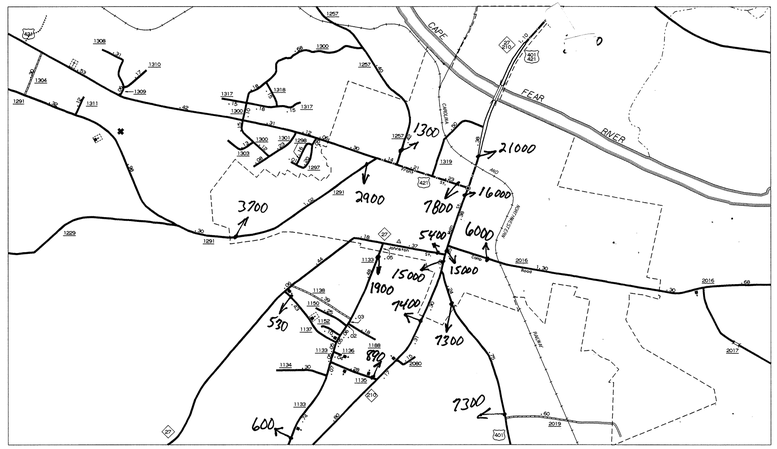

LILLINGTON
POP. 2,467

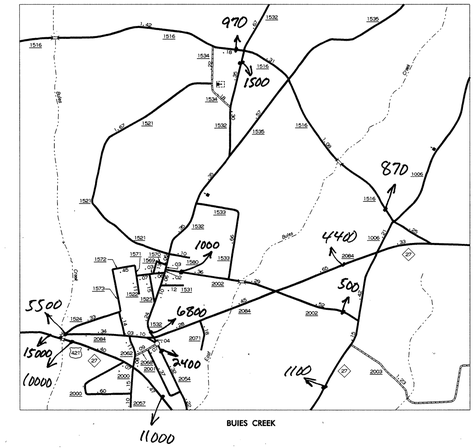

BUIES CREEK

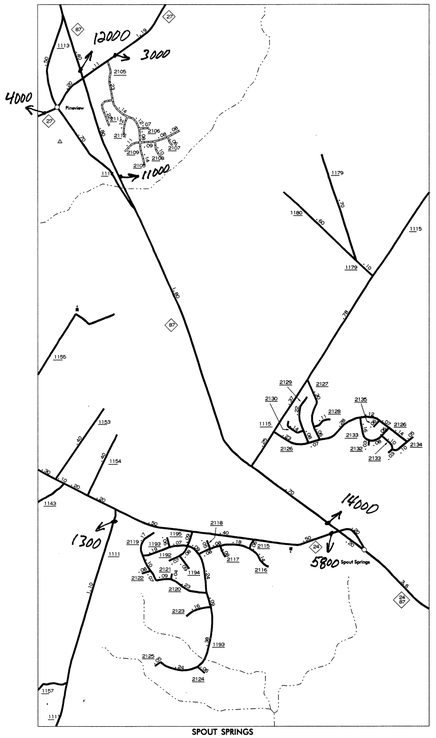

SPOUT SPRINGS

DUNN AND VICINITY

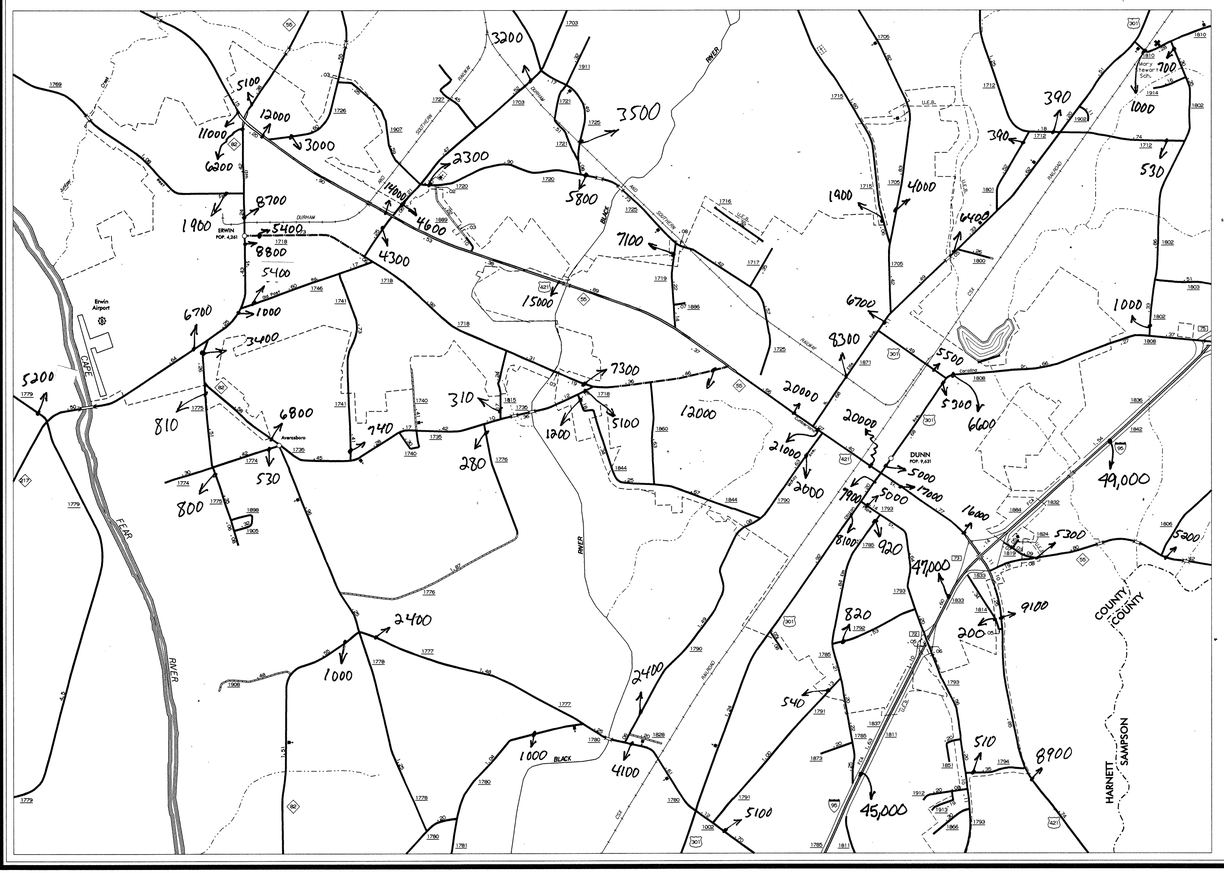

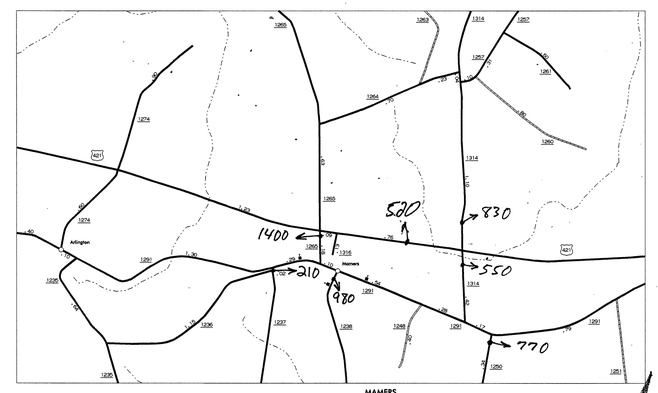

MAMERS

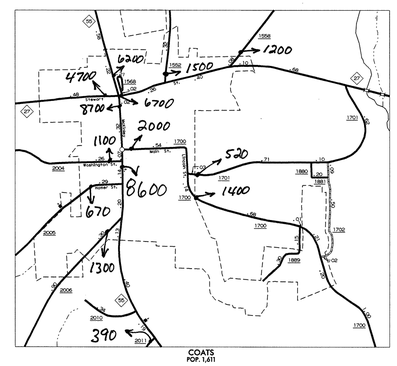

COATS
POP. 1,411

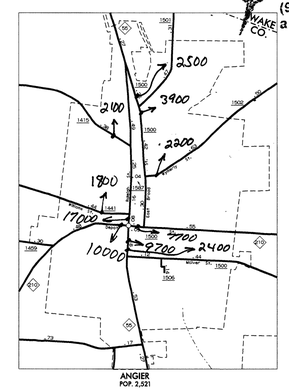

ANGIER
POP. 2,221

N.C. Department of Transportation
Statewide Planning Branch
Traffic Survey Unit
1554 Mail Service Center
Raleigh, NC 27699-1554

1999 ANNUAL AVERAGE DAILY TRAFFIC

Some of the traffic estimates in this county were based on data collected after hurricane events in 1999. Contact the Traffic Survey Unit at (919) 733-9770 for information about a particular location or area.

N

S

ENLARGED MUNICIPAL AND SUBURBAN AREAS

HARNETT COUNTY

NORTH CAROLINA

PREPARED BY THE

NORTH CAROLINA DEPARTMENT OF TRANSPORTATION
DIVISION OF HIGHWAYS - GIS UNIT

IN COOPERATION WITH THE

U.S. DEPARTMENT OF TRANSPORTATION
FEDERAL HIGHWAY ADMINISTRATION

SCALE

1 0 1 MILES

10,000 FOOT GRID BASED ON NORTH CAROLINA PLANE COORDINATE SYSTEM

POLYCONIC PROJECTION

126

SHEET 2 OF 2

COPIES OF THIS MAP ARE AVAILABLE TO THE PUBLIC AT A NOMINAL COST.
ADDRESS:
MAPS, N.C. DEPARTMENT OF TRANSPORTATION
DIVISION OF HIGHWAYS
RALEIGH, NORTH CAROLINA, 27611

REVISED
R.H. 10/97

HARNETT

DIVISION 4 DISTRICTS HARNETT COUNTY NORTH CAROLINA 085