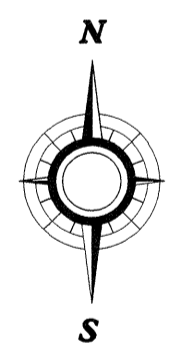
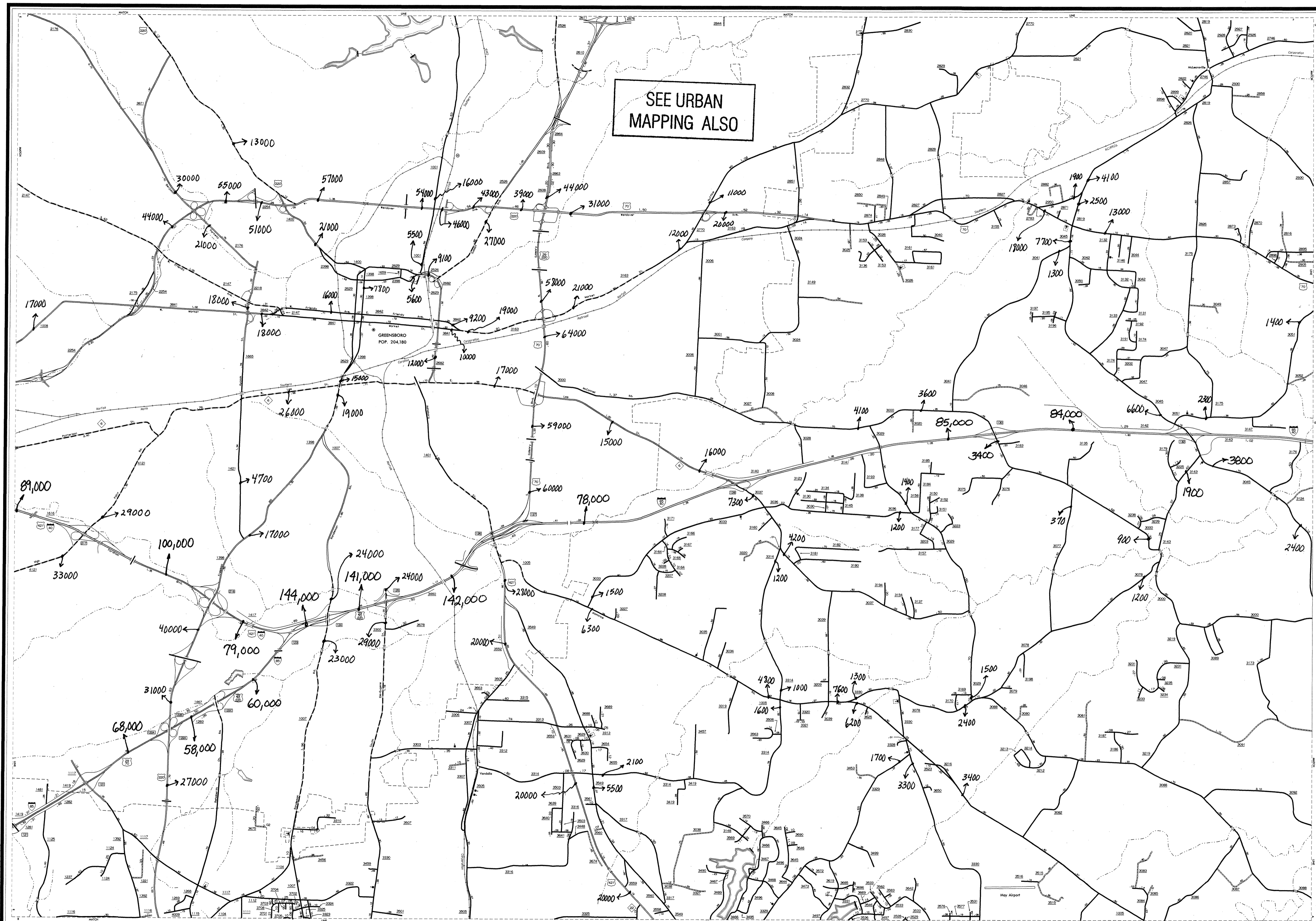


SEE URBAN
MAPPING ALSO

1999 ANNUAL AVERAGE DAILY TRAFFIC

N.C. Department of Transportation
Statewide Planning Branch
Traffic Survey Unit
1554 Mail Service Center
Raleigh, NC 27699-1554

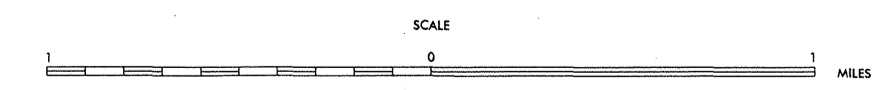


ENLARGED MUNICIPAL AND SUBURBAN AREAS

GUILFORD COUNTY NORTH CAROLINA

PREPARED BY THE
NORTH CAROLINA DEPARTMENT OF TRANSPORTATION
DIVISION OF HIGHWAYS - GIS UNIT

IN COOPERATION WITH THE
U.S. DEPARTMENT OF TRANSPORTATION
FEDERAL HIGHWAY ADMINISTRATION



COPIES OF THIS MAP ARE AVAILABLE
TO THE PUBLIC AT A NOMINAL COST.
MAIL TO: N.C. DEPARTMENT OF TRANSPORTATION
DIVISION OF HIGHWAYS
RALEIGH, NORTH CAROLINA 27611

REVISED
1-16-98 RIN
1-16-98 RIN
2-20-98 RIN
8-5-99 RIN

10,000 FOOT GRID BASED ON NORTH CAROLINA PLANE COORDINATE SYSTEM