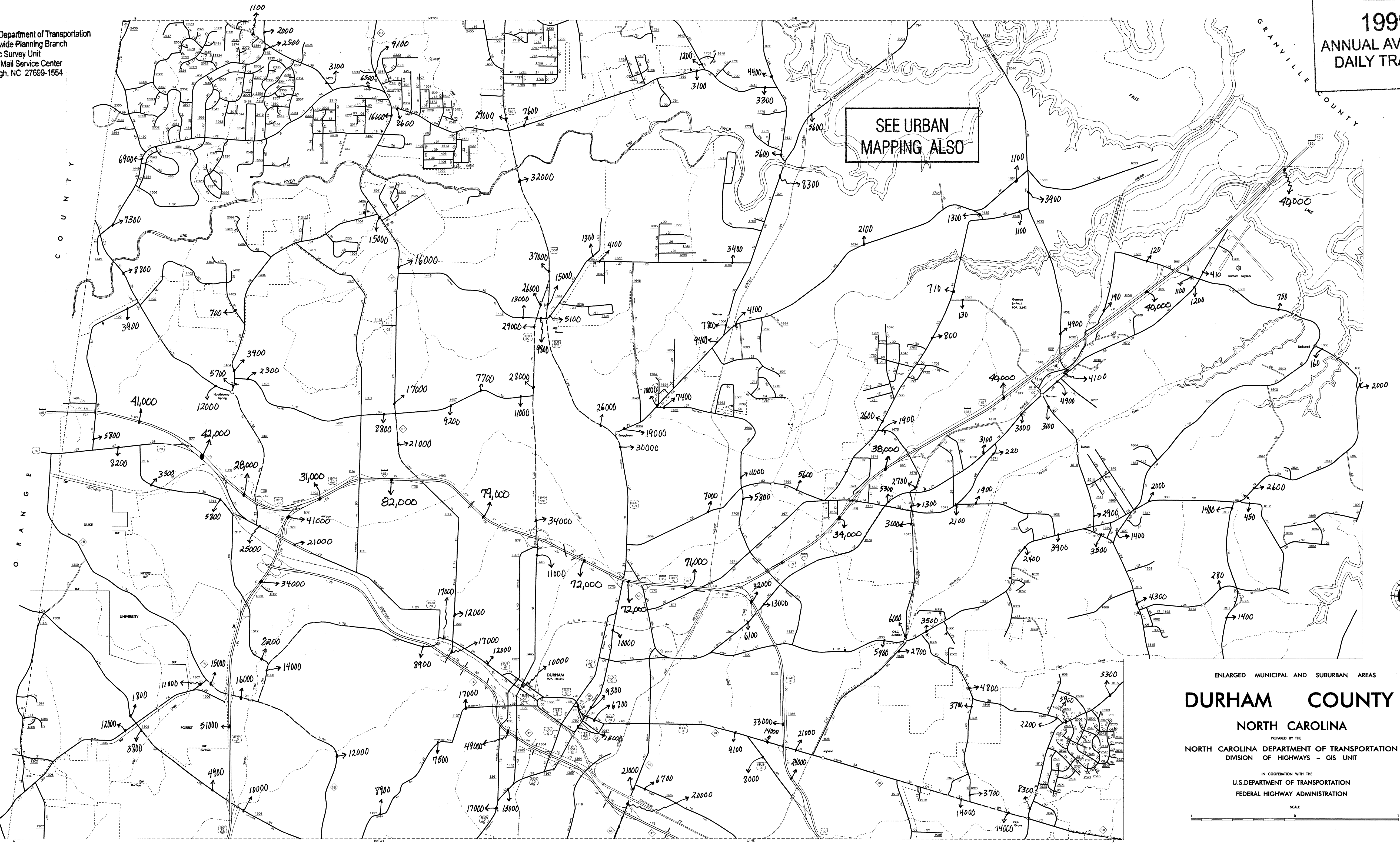



N.C. Department of Transportation
 Statewide Planning Branch
 Traffic Survey Unit
 1554 Mail Service Center
 Raleigh, NC 27699-1554

1999
 ANNUAL AVERAGE
 DAILY TRAFFIC



SEE URBAN
 MAPPING ALSO




ENLARGED MUNICIPAL AND SUBURBAN AREAS

DURHAM COUNTY
NORTH CAROLINA

PREPARED BY THE
 NORTH CAROLINA DEPARTMENT OF TRANSPORTATION
 DIVISION OF HIGHWAYS - GIS UNIT

IN COOPERATION WITH THE
 U.S. DEPARTMENT OF TRANSPORTATION
 FEDERAL HIGHWAY ADMINISTRATION

SCALE



COPIES OF THIS MAP ARE AVAILABLE
 TO THE PUBLIC AT A NOMINAL COST.
 ADDRESS: N.C. DEPARTMENT OF TRANSPORTATION
 DIVISION OF HIGHWAYS
 1554 MAIL SERVICE CENTER
 RALEIGH, NORTH CAROLINA 27699-1554

REVISIONS	DATE	DESCRIPTION