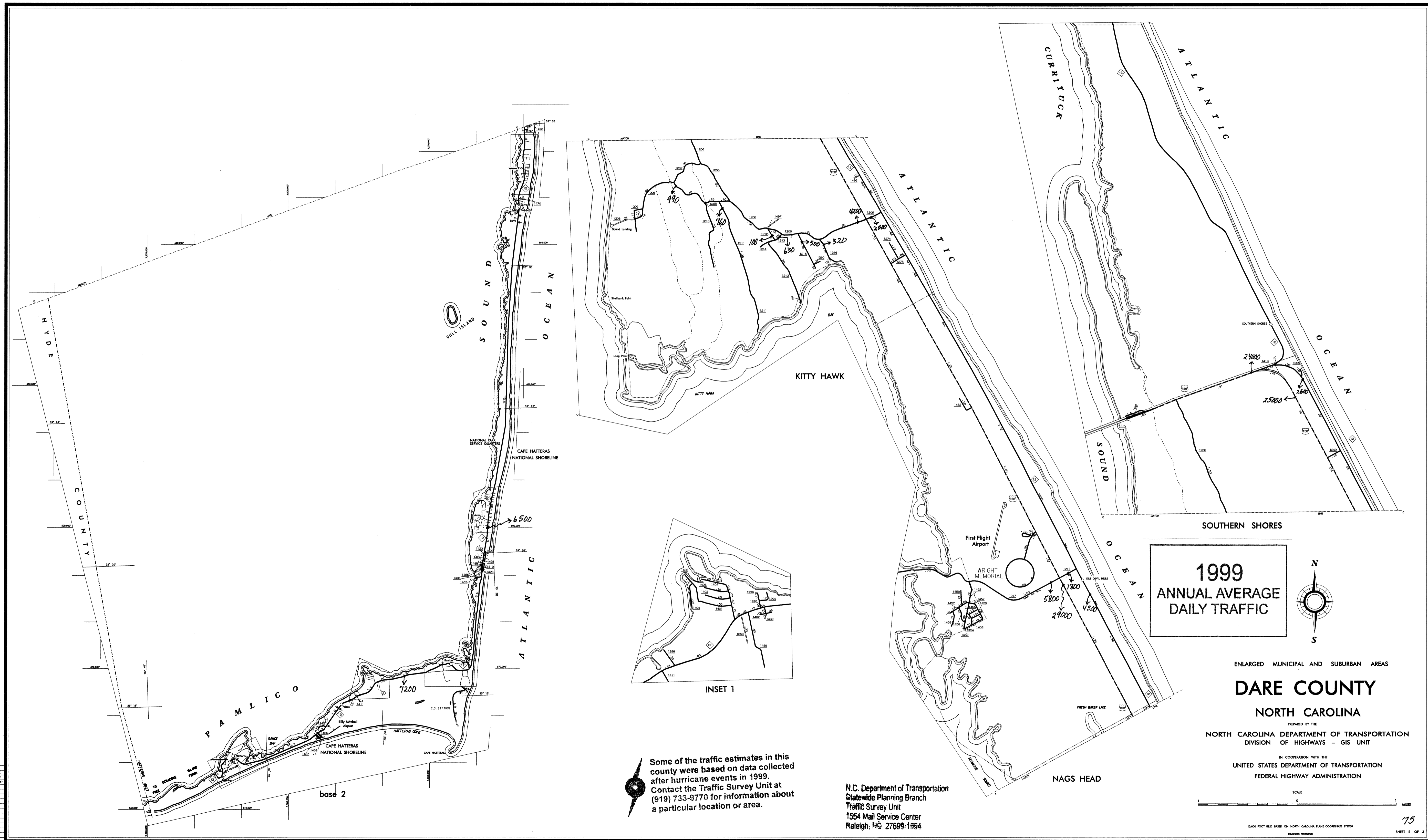


DATE SUPP. 1  
 COME OF THE MAP OR MAKE  
 TO THE PUBLIC AT A NOMINAL COST.  
 ADDRESS: N.C. DEPARTMENT OF TRANSPORTATION  
 DIVISION OF HIGHWAYS  
 RALEIGH, NORTH CAROLINA 27611

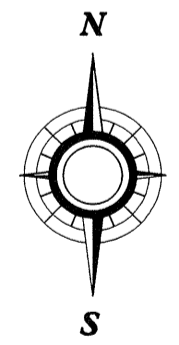
REVISED  
 1-11-95 844  
 1-11-97 008  
 1-10-97 008



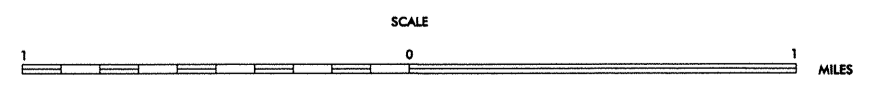
Some of the traffic estimates in this county were based on data collected after hurricane events in 1999. Contact the Traffic Survey Unit at (919) 733-9770 for information about a particular location or area.

N.C. Department of Transportation  
 Statewide Planning Branch  
 Traffic Survey Unit  
 1554 Mail Service Center  
 Raleigh, NC 27699-1954

**1999**  
**ANNUAL AVERAGE**  
**DAILY TRAFFIC**



ENLARGED MUNICIPAL AND SUBURBAN AREAS  
**DARE COUNTY**  
 NORTH CAROLINA  
 PREPARED BY THE  
 NORTH CAROLINA DEPARTMENT OF TRANSPORTATION  
 DIVISION OF HIGHWAYS - GIS UNIT  
 IN COOPERATION WITH THE  
 UNITED STATES DEPARTMENT OF TRANSPORTATION  
 FEDERAL HIGHWAY ADMINISTRATION



15,000 FOOT GRID BASED ON NORTH CAROLINA PLANE COORDINATE SYSTEM  
 PROLOGIC, PALESTINE