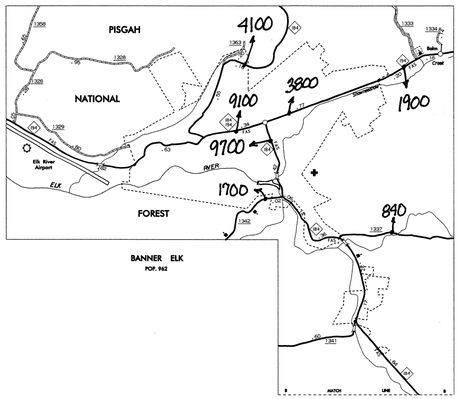


BANNER ELK
POP. 962

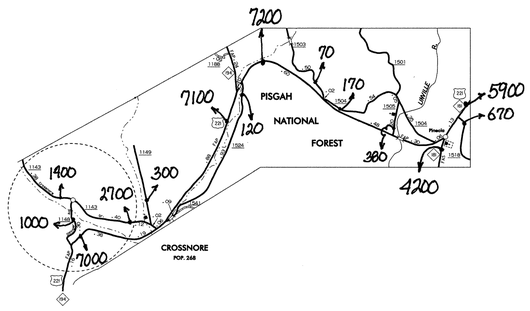


CROSSNORE
POP. 268

BEECH MOUNTAIN
POP. 242
WATAUGA 217
AVERY 25

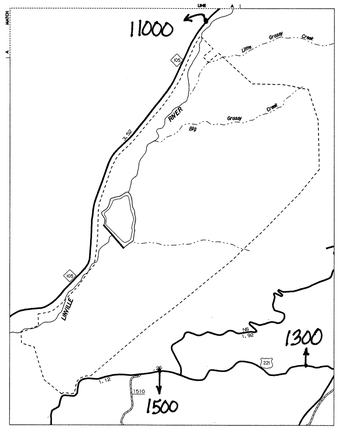


GRANDFATHER VILLAGE
POP. 35

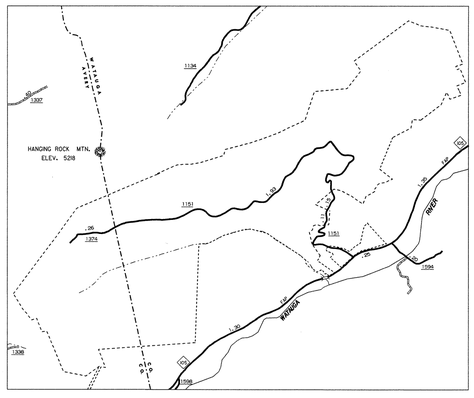


SEVEN DEVILS
POP. 120
WATAUGA 102
AVERY 18

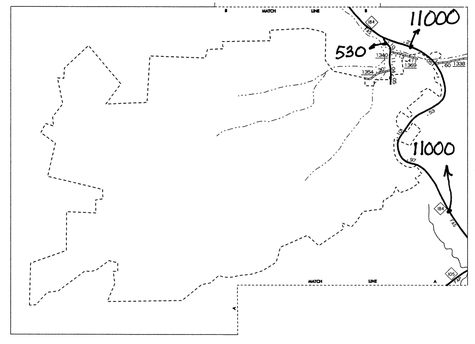


SUGAR MOUNTAIN
POP. 129

N.C. Department of Transportation
Statewide Planning Branch
Traffic Survey Unit
1554 Mail Service Center
Raleigh, NC 27699-1554

# 1999
# ANNUAL AVERAGE DAILY TRAFFIC

ENLARGED MUNICIPAL AND SUBURBAN AREAS

# AVERY COUNTY

## NORTH CAROLINA

PREPARED BY THE

NORTH CAROLINA DEPARTMENT OF TRANSPORTATION
DIVISION OF HIGHWAYS – GIS UNIT

IN COOPERATION WITH THE

U.S.DEPARTMENT OF TRANSPORTATION
FEDERAL HIGHWAY ADMINISTRATION

SCALE
1 0 1 MILES

12
SHEET 2 OF 2

COPIES OF THIS MAP ARE AVAILABLE TO THE PUBLIC AT A NOMINAL COST.
ADDRESS: MAPS, N.C. DEPARTMENT OF TRANSPORTATION
DIVISION OF HIGHWAYS
RALEIGH, NORTH CAROLINA, 27611

REVISED

AVERY

DIVISION 11 DISTRICT 2 AVERY COUNTY NORTH CAROLINA 011