# Marinas & Boatyards

| | | Ramp | Repair | Boat Haul Out | Restaurant | Supplies | Restrooms/Showers | Pump Out | Wet Slips | Fuel (Gas/Diesel) | Transient Slips | Trans. Largest Slip | Highest Elec. Service |
|---|---|---|---|---|---|---|---|---|---|---|---|---|---|
| 1. Pelican Pointe Marina (910) 579-6440<br>2000 Sommersette Rd. SW, Ocean Isle Beach 28469 | | | ● | ● | | ● | | 20 | G/D | | ● | 85' | 50 amp |
| 2. Holden Beach Marina (910) 842-5447<br>3238 Pompano St. SW, Holden Beach 28462 | | | | | | ● | R/S | 15 | G/D | | ● | 40' | 30 amp |
| 3. Blue Water Point Marina (910) 278-1230<br>5710 W. 57th Pl., Oak Island 28465 | | ● | | | ● | ● | R/S | 86 | G/D | | ● | 60' | 50 amp |
| 4. St. James Plantation Marina (910) 253-0463<br>2571 Saint James Dr., Southport 28461 | | | | ● | | ● | R/S | 151 | G/D | | ● | 90' | 50 amp |
| 5. South Harbour Village Marina (910) 454-7486<br>4909 Fish Factory Rd., Southport 28461 | | | | | ● | ● | R/S | 141 | G/D | | ● | 200' | 100 amp |
| 6. Indigo Plantation Marina (910) 457-7380<br>6099 Indigo Plantation Dr., Southport 28461 | | | | | | | | 49 | | | | 40' | 50 amp |
| 7. Southport Marina, Inc. (910) 457-5261<br>606 W. West St., Southport 28461 | | ● | ● | ● | | ● | R/S | 175 | G/D | | ● | 200' | 100 amp |
| 8. City of Southport Dock (910) 457-7900<br>201 E. Moore St., Southport 28461 | | | | | | | | | | | ● | 36' | 0 |
| 9. Bald Head Island Marina (910) 457-7380<br>P. O. Box 3069, Bald Head Island 28461 | | | | ● | ● | R/S | ● | 153 | G/D | | ● | 100' | 100 amp |
| 10. Federal Point Yacht Club Ltd. (910) 458-4511<br>910 Basin Rd., Carolina Beach 28428 | | | | | | R/S | | 2 | | | ● | 100' | 30 amp |
| 11. Mona Black Marina (910) 458-0575<br>930 St. Joseph St., Carolina Beach 28428 | | | | | ● | R/S | ● | 24 | | | ● | 70' | 50 amp |
| 12. Waterfront Village & Yacht Club (910) 458-7400<br>100 Spencer Farlow Dr., Carolina Beach 28428 | | | | | | R/S | | 155 | | | | 108' | 50 amp |
| 13. Carolina Beach State Park Marina (910) 458-7770<br>1020 State Park Rd., Carolina Beach 28428 | | ● | | | | R/S | ● | 42 | G/D | | ● | 50' | 30 amp |
| 14. Oceana Marina (910) 458-5053<br>401 Virginia Ave., Carolina Beach 28428 | | | | | | R/S | ● | 72 | G/D | | ● | 100' | 50 amp |
| 15. Inlet Watch Yacht Club (910) 392-7106<br>801 Paoli Ct. #1, Wilmington 28409 | | | ● | ● | | R/S | | 498 | | | | 45' | 50 amp |
| 16. Masonboro Yacht Club and Marina (910) 791-1893<br>609 Trails End Rd., Wilmington 28409 | | | | | | R/S | | 105 | | | ● | 70' | 50 amp |
| 17. Watermark Marina of Wilmington (910) 794-5259<br>4114 River Rd., Wilmington 28412 | | | | ● | ● | R/S | | | G/D | | | 36' | 50 amp |
| 18. Wilmington Marine Center (910) 395-5055<br>3410 River Rd., Wilmington 28412 | | | ● | ● | | R/S | ● | 102 | G/D | | ● | 120' | 50 amp |
| 19. City of Wilmington Docks (910) 520-6875<br>302 Willard St., Wilmington 28401 | | ● | | | ● | R | | 35 | | | ● | 200' | 50 amp |
| 20. Cape Fear Marina (910) 762-1256<br>1701 JEL Wade Dr., Wilmington 28401 | | | ● | ● | | R/S | ● | 76 | | | ● | 176' | 50 amp |
| 21. Creekside Yacht Club (910) 350-0023<br>6334 Oleander Dr., Wilmington 28403 | | | ● | | | | | | G | | | 33' | 0 |
| 22. Dockside Marina (910) 256-3579<br>1306 Airlie Rd., Wilmington 28403 | | | | | ● | R | | 27 | G/D | | ● | 180' | 50 amp |
| 23. Bridge Tender Marina (910) 256-6550<br>1418 Airlie Rd., Wilmington Beach 28480 | | | | | ● | R | | 65 | G/D | | ● | 185' | 50 amp |
| 24. Atlantic Marine (910) 256-9911<br>101 Keel St., Wrightsville Beach 28480 | | | ● | ● | | R/S | | 5 | G | | | 26' | 0 |
| 25. Wrightsville Bch. Marina/Trans. Dock (910) 256-6666<br>6 Marina St., Wrightsville Beach 28480 | | | ● | ● | ● | R/S | ● | 89 | G/D | | | 200' | 100 amp |
| 26. Sea Path Yacht Club (910) 256-3747<br>330 Causeway Dr., Wrightsville Beach 28480 | | | | | | R/S | | 187 | G/D | | ● | 135' | 100 amp |
| 27. Oak Winds Marina (910) 509-1942<br>2127 Middle Sound Loop Rd., Wilmington 28411 | | | | | | R/S | | 44 | | | ● | 75' | 60 amp |
| 28. Scott's Hill Marina (910) 686-0896<br>2570 Scott's Hill Loop Rd., Wilmington 28411 | | ● | ● | | | R | | 62 | | | ● | 38' | 30 amp |
| 29. Hampstead Marina (910) 270-0505<br>128 Broadview Ln., Hampstead 28443 | | | | | | R/S | | 9 | | | | 28' | 0 |
| 30. Harbour Village Marina (910) 270-2994<br>176 Harbor Village Rd., Hampstead 28443 | | | | | ● | R/S | ● | 192 | G/D | | ● | 100' | 50 amp |
| 31. Beach House Marina (910) 328-2628<br>111 N. New River Dr., Surf City 28445 | | | ● | | ● | R/S | ● | 25 | G/D | | ● | 40' | 50 amp |
| 32. Swan Point Marina (910) 327-1081<br>123 Page St., Sneads Ferry 28460 | | ● | ● | | ● | R/S | | 50 | G/D | | ● | 150' | 50 amp |
| 33. New River Marina, Inc. (910) 327-9691<br>103 James St., Sneads Ferry 28460 | | | ● | | ● | R/S | | 12 | G/D | | ● | 40' | 30 amp |
| 34. Old Ferry Marina (910) 327-2258<br>150 Old Ferry Rd., Sneads Ferry 28460 | | | ● | ● | | R/S | ● | 32 | | | ● | 80' | 50 amp |
| 35. The Marina Café (910) 938-2002<br>110 S. Marine Blvd., Jacksonville 28540 | | ● | | | ● | R | | 70 | | | | 25' | 0 |
| 36. Tideline Marine, Inc. (910) 455-2979<br>159 Old Bridge St., Jacksonville 28540 | | | | | | R | ● | 23 | G | | ● | 28' | 0 |
| 37. Gottfrichalk Marina (910) 451-8307<br>1401 West Rd., Camp Lejeune 28547 | | ● | | | ● | R/S | | 54 | G | | ● | 40' | 50 amp |
| 38. Courthouse Bay Marina (910) 450-7386<br>1401 West Rd., Camp Lejeune 28547 | | ● | | | ● | R/S | | 34 | G | | ● | 39' | 40 amp |
| 39. Caspers Marina (910) 326-4442<br>301 Water St., Swansboro 28584 | | ● | ● | ● | ● | R/S | ● | 10 | G/D | | ● | 180' | 50 amp |
| 40. Dudley's Marina, Inc. (252) 393-2204<br>106 Cedar Point, Swansboro 28584 | | ● | ● | | ● | R/S | | 26 | G/D | | ● | 125' | 50 amp |
| 41. Island Harbor Marina & Marine Ctr. (252) 354-3106<br>7901 Emerald Dr., Unit 14, Emerald Isle 28594 | | ● | | | | R | | 150 | G/D | | ● | 45' | 30 amp |
| 42. Taylor Boat Works (252) 726-6374<br>200 Pensacola Ave., Morehead City 28557 | | ● | ● | | | R/S | | 8 | | | ● | 60' | 50 amp |
| 43. Coral Bay Marina (252) 247-6900<br>4531 Arendell St., Morehead City 28557 | | ● | ● | | | R/S | | 20 | G/D | | | 32' | 30 amp |
| 44. Harbor Master Marina (252) 726-2541<br>4408 Central Dr., Morehead City 28557 | | | ● | ● | | R/S | | 31 | | | ● | 50' | 100 amp |
| 45. Sea Water Marina (252) 726-1637<br>400 Morehead Ave., Atlantic Beach 28512 | | | | | | R/S | | 25 | G/D | | | 55' | 50 amp |
| 46. Fort Macon Marina (252) 726-2055<br>417 E. Fort Macon Rd., Atlantic Beach 28512 | | | | | | R | | 6 | G | | | 28' | 0 |
| 47. Anchorage Marina (252) 726-4423<br>517 E. Fort Macon Rd., Atlantic Beach 28512 | | ● | ● | | | R/S | | 130 | G/D | | ● | 40' | 50 amp |
| 48. Triple S Marina Village (252) 247-4833<br>1511 E. Fort Macon Rd., Atlantic Beach 28512 | | | | | | R | | 65 | | | | 45' | 110 amp |
| 49. Morehead Gulf Docks (Greer Oil) (252) 726-4081<br>105 S. Seventh St., Morehead City 28557 | | | | | | R | | | G/D | | ● | 150' | 50 amp |
| 50. Portside Marina (252) 726-7678<br>209 Arendell St., Morehead City 28557 | | | ● | ● | | R/S | | 25 | G/D | | ● | 110' | 100 amp |
| 51. Morehead City Yacht Basin (252) 726-4862<br>208 Arendell St., Morehead City 28557 | | | | | | R/S | | 88 | G/D | | ● | 200' | 50 amp |
| 52. Radio Island Marina (252) 726-3773<br>156 Radio Island Rd., Beaufort 28516 | | | ● | ● | | R/S | | 32 | G | | | 35' | 30 amp |
| 53. Olde Towne Yacht Club (252) 726-3066<br>100 Olde Towne Yacht Club Rd., Beaufort 28516 | | | ● | ● | | R/S | ● | 95 | G/D | | ● | 130' | 100 amp |
| 54. Gillikin Marine Railways (252) 726-7284<br>195 Morgan Rd., Beaufort 28516 | | | ● | ● | | | | 15 | D | | | 110' | 100 amp |
| 55. Ted & Todd Marine Service (252) 728-4935<br>464 Old Causeway Rd., Beaufort 28516 | | | ● | ● | | R/S | | 10 | | | ● | 100' | 100 amp |
| 56. Town Creek Marina (252) 728-6111<br>232 W. Beaufort Rd., Beaufort 28516 | | | ● | ● | ● | R/S | ● | 96 | G/D | | ● | 190' | 50 amp |
| 57. Airport Marina (252) 728-2010<br>207 W. Beaufort Rd., Beaufort 28516 | | ● | | | | R | | 16 | | | | 42' | 50 amp |
| 58. Beaufort Gulf Docks (252) 728-6000<br>300 Front St., Beaufort 28516 | | | | | | R | | 8 | G/D | | ● | 120' | 50 amp |
| 59. Beaufort Docks (252) 728-2503<br>500 Front St., Beaufort 28516 | | | | | ● | R/S | ● | 93 | G/D | | ● | 240' | 100 amp |
| 60. Harkers Island Fishing Center (252) 728-3907<br>1002 Harkers Island Rd. Harkers Island 28531 | | ● | ● | ● | ● | R/S | | 62 | G/D | | ● | 55' | 0 |
| 61. Barbour's Marina (252) 728-6181<br>1390 Harkers Island Rd., Harkers Island 28531 | | ● | ● | | | R/S | | 28 | G | | ● | 29' | 50 amp |
| 62. Calico Jack's Marina (252) 728-3575<br>1698 Island Rd., Harkers Island 28531 | | ● | | | | | | | | | ● | 50' | 0 |
| 63. Jarrett Bay Boatworks Marina (252) 728-7100<br>530 Sensation Weigh, Beaufort 28516 | | | ● | ● | ● | ● | ● | R/S | ● | | ● | 12' | 100 amp |
| 64. Back Marine, Inc. (252) 728-6855<br>233 Core Creek Rd., Beaufort 28516 | | | ● | ● | | | ● | R/S | | | ● | 7' | 80' | 50 amp |
| 65. Sea Gate Marina (252) 728-4126<br>729 Sea Gate Dr., Newport 28570 | | ● | | | | | ● | R/S | ● | | ● | 72' | 58' | 50 amp |
| 66. Morris Marina Kabin Kamps/Ferry Srv. (252) 225-4261<br>1000 Morris Marina Rd., Atlantic 28511 | | ● | | | | | ● | R | | | ● | 25' | 28' | 0 |
| 67. Matthews Point Marina (252) 444-1805<br>2645 Temples Pt. Rd., Havelock 28532 | | | | | | | | R/S | ● | ● | ● | 106' | 50' | 50 amp |
| 68. Tidewater Marine Co. (252) 637-3347<br>300 Madame Moore's Ln., New Bern 28560 | | | | | | | | R | | | | 30' | 40' | 50 amp |
| 69. Bridge Pointe Marina (252) 637-7372<br>101 Howell Rd., New Bern 28562 | | | | | | | | R/S | ● | | ● | 125' | 150' | 100 amp |
| 70. Sheraton Hotel & Marina (252) 638-3585<br>100 Middle St., New Bern 28563 | | | | | | | | R/S | | | | 250' | 250' | 50 amp |
| 71. Duck Creek Small Boat Harbor (252) 638-1702<br>699 Galloway Rd., Bridgeton 28519 | | | | | | ● | | R/S | | | | 52' | 36' | 20 amp |
| 72. Northwest Creek Marina (252) 638-4133<br>104 Marina Dr., New Bern 28560 | | | | | | | | R/S | ● | | ● | 271' | 70' | 50 amp |
| 73. Wayfarers Cove Marina (252) 249-1424<br>1107 Bennett Rd., Arapahoe 28510 | | | ● | ● | | | | R/S | ● | | ● | 150' | 60' | 50 amp |
| 74. Oriental Harbor Village Ctr. & Marina (252) 249-3783<br>518 Water St., Oriental 28571 | | | | | | | ● | R/S | ● | | ● | 111' | 100' | 50 amp |
| 75. Oriental Marina (252) 249-1818<br>103 Wall St., Oriental 28571 | | | | | | | ● | R/S | | | | 12' | 70' | 50 amp |
| 76. Clancy's Marina (Marine Mechanical) (252) 249-2925<br>309 Midvette St., Oriental 28571 | | | ● | ● | | | ● | R/S | | | | 17' | 36' | 50 amp |
| 77. Deaton Yacht Services (252) 249-1180<br>130b Neuse Dr., Oriental 28571 | | | ● | ● | | | ● | R/S | ● | | ● | 35' | 70' | 50 amp |
| 78. Whittaker Creek Yacht Harbor (252) 249-1020<br>415 Whittaker Pt. Rd., Oriental 28571 | | | ● | ● | | | ● | R/S | ● | | ● | 160' | 130' | 50 amp |
| 79. Sailcraft Marina (252) 249-2210<br>1400 Tosta Cir., Oriental 28571 | | | | | | | | R/S | | | | 35' | 45' | 50 amp |
| 80. Boonedocks Marina & Guest House (252) 249-3625<br>1108 Fork Point Rd., Oriental 28571 | | | | | | | | R/S | | | | 10' | 50' | 50 amp |
| 81. Ensign Services (252) 249-0823<br>36 Old Lupton Rd., Merritt 28556 | | | | | | | | R/S | ● | | ● | 26' | 40' | 30 amp |
| 82. Hurricane Boatyard, Inc. (252) 745-3369<br>601 Chinchilla Dr., Bayboro 28515 | | | ● | ● | | | ● | R/S | ● | | ● | 16' | G/D | 65' | 50 amp |
| 83. Cypress Landing Marina (252) 975-3955<br>100 Marina Dr., Chocowinity 27817 | | | | | | | | R/S | ● | | | 222' | | 42' | 50 amp |
| 84. Twin Lakes Camping Resort (252) 946-5700<br>1618 Memory Ln., Chocowinity 27817 | | | | | | | | R/S | ● | | ● | 18' | G | 40' | 30 amp |
| 85. Carolina Wind Yachting Center (252) 946-4653<br>411 West Main, Washington 27889 | | | | | | | | R/S | ● | | ● | 21' | | 45' | 50 amp |
| 86. Broad Creek Marina (252) 946-4924<br>353 McCotters Marina Rd., Washington 27889 | | | | | | | | R/S | ● | | ● | 80' | | 40' | 30 amp |
| 87. McCotters Marina (252) 975-2174<br>179 McCotters Marina Rd., Washington 27889 | | | | | | | | R/S | ● | | ● | 180' | | 65' | 100 amp |
| 88. Bath Harbor Marina (252) 923-5711<br>101 Carteret St., Bath 27808 | | | | | | | ● | R/S | | | ● | 43' | | 65' | 30 amp |
| 89. Belhaven Waterway Marina (252) 944-0066<br>332 E. Water St., Belhaven 27810 | | | | | | ● | ● | R/S | ● | | ● | 23' | | 65' | 50 amp |
| 90. River Forest Marina (252) 943-2151<br>738 E. Main St., Belhaven 27810 | | | | | | ● | ● | R/S | ● | | ● | 38' | G/D | 180' | 100 amp |
| 91. Dowry Creek Marina (252) 943-2728<br>110 Spinnaker Run Rd., Belhaven 27810 | | | | | | | | R/S | | | ● | 73' | G/D | 125' | 50 amp |
| 92. VanHorn's Bayside Marina (252) 926-6621<br>480 Germantown Rd., Scranton 27875 | | | | | | | | R/S | | | | 25' | | 50' | 110 amp |
| 93. Clarks Marina (252) 926-3801<br>275 Landing Rd., Swan Quarter 27885 | | | | | | | ● | R | | | ● | 60' | G/D | 60' | 50 amp |
| 94. Big Trout Marina (252) 925-6651<br>17 Summerlin Dr., Engelhard 27824 | | | | | | | ● | R/S | | | | 23' | G/D | 45' | 50 amp |
| 95. Anchorage Inn and Marina (252) 928-6661<br>205 Irvin Garrish Hwy., Ocracoke 27960 | | | | | | | ● | R/S | ● | | ● | 30' | G/D | 100' | 50 amp |
| 96. Hatteras Landing Marina (252) 986-2077<br>58848 Marina Way, Hatteras 27943 | | | | | | | ● | R/S | ● | | ● | 37' | G/D | 75' | 50 amp |
| 97. Teach's Lair Marina (252) 986-2460<br>58446 Highway 12, Hatteras 27943 | | | | | | | ● | R/S | ● | | ● | 87' | G/D | 65' | 100 amp |
| 98. Hatteras Harbor Marina (252) 986-2166<br>58058 Highway 12, Hatteras 27943 | | | | | | | ● | R/S | | | ● | 44' | D | 65' | 50 amp |
| 99. Village Marina (252) 986-2522<br>57980 Highway 12, Hatteras 27943 | | | | | | | ● | R | | | ● | 38' | G | 70' | 100 amp |
| 100. Oden's Dock (252) 986-2555<br>57878 Highway 12, Hatteras 27943 | | | | | | | ● | R/S | | | ● | 25' | G/D | 60' | 30 amp |
| 101. Oregon Inlet Fishing Center (252) 441-6301<br>98 Highway 12, Nags Head 27959 | | | | | | | ● | R | | | ● | 56' | G/D | 60' | 50 amp |
| 102. Thicket Lump Marina (252) 473-4500<br>219 Thicket Lump Rd., Wanchese 27981 | | | | | | ● | ● | R | ● | | ● | 35' | G/D | 50' | 50 amp |
| 103. Broad Creek Marina (252) 473-5344<br>708 Harbor Rd., Wanchese 27981 | | | | | | ● | ● | R/S | ● | | ● | 75' | G/D | 90' | 50 amp |
| 104. Steve's Boatyard Inc. (252) 473-3338<br>32 Beverly Dr., Wanchese 27981 | | | | | | ● | ● | R/S | | | ● | 6' | | 60' | 50 amp |
| 105. Shallowbag Bay Club (252) 473-4946<br>1100 B South Bay Club Dr., Manteo 27954 | | | | | | | | R/S | ● | | ● | 90' | G/D | 70' | 100 amp |
| 106. Pirates Cove Yacht Club & Marina (252) 473-3906<br>One Sailfish Dr., Manteo 27954 | | | | | | | | R/S | ● | | ● | 202' | G/D | 75' | 100 amp |
| 107. Manteo Waterfront Marina (252) 473-3320<br>207 Queen Elizabeth Ave., Manteo 27954 | | | | | | | | R/S | | | ● | 53' | | 130' | 50 amp |
| 108. Alligator River Marina (252) 796-0333<br>13435 Hwy. 64 E., Columbia 27925 | | | | | | | | R/S | ● | | ● | 39' | G/D | 100' | 100 amp |
| 109. Columbia Marina (252) 796-8561<br>Water St., Columbia 27925 | | | | | | | | R/S | ● | | ● | 13' | | 50' | 100 amp |
| 110. Columbia Town Harbor (252) 796-2781<br>103 Main St., Columbia 27925 | | | | | | | | R | ● | | ● | 4' | | 35' | 0 |
| 111. Cypress Cove Marina (252) 796-0435<br>175 Ramp Rd., Columbia 27925 | | | | | | ● | ● | R/S | ● | | ● | 55' | G/D | 50' | 100 amp |
| 112. Mackey's Landing Marina (252) 793-5031<br>417 Mackey's Ferry Rd., Roper 27970 | | | | | | ● | ● | R/S | ● | | ● | 47' | G/D | 150' | 50 amp |
| 113. Edenton Town Dock (252) 482-7352<br>118 W. Hicks St., Edenton 27932 | | | | | | | | R/S | ● | | ● | 9' | | 50' | 50 amp |
| 114. Albemarle Plantation Marina (252) 426-4037<br>One Marina Way, Hertford 27944 | | | | | | | ● | R/S | ● | | ● | 162' | G/D | 60' | 50 amp |
| 115. Mariner's Wharf (252) 335-1424<br>200 E. Ward St., Elizabeth City 27909 | | | | | | | | R/S | | | | 14' | | 50' | 0 |
| 116. Riverside Boat Works/Ellis Cty. Shipyd (252) 335-2118<br>722 Riverside Ave., Elizabeth City 27909 | | | | | | ● | ● | R/S | | | ● | 30' | | 100' | 50 amp |
| 117. The Pelican, Inc. (252) 335-5108<br>43 Camden Causeway, Elizabeth City 27909 | | | | | | | | R/S | ● | | ● | 50' | | 55' | 50 amp |
| 118. Dismal Swamp Canal Welcome Ctr. (877) 771-8333<br>2356 US Hwy. 17 N., South Mills 27976 | | | | | | | | R | | | | 10' | | | ● |
| 119. Lambs Marina (252) 338-1957<br>152 US Hwy. 158 W., Camden 27921 | | | | | | | ● | R/S | ● | | ● | 46' | G/D | 60' | 30 amp |
| 120. Midway Marina & Motel (252) 453-3625<br>157 Coinjock Dev. Rd., Coinjock 27923 | | | | | | ● | ● | R/S | ● | | ● | 45' | G/D | 240' | 100 amp |
| 121. Coinjock Marina (252) 453-3271<br>321 Water Lilly Rd., Coinjock 27923 | | | | | | ● | ● | R/S | ● | | ● | 24' | G/D | 150' | 100 amp |

Marina listings were provided by North Carolina Marine Trades Services.
For more information and details, visit them at www.NCwaterways.com

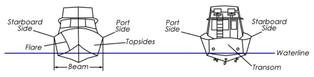


## N.C. Clean Marina

*Clean Marina is a voluntary program that began in the summer of 2000. Marina operators who choose to participate must complete an evaluation form about their use of specific best management practices. If a marina meets criteria developed by N.C. Marine Trades Services and the N.C. Division of Coastal Management, it will be designated as a Clean Marina. Such marinas are eligible to fly the Clean Marina flag. The flag is a signal to boaters that a marina cares about the cleanliness of area waterways.*

*For more information, visit www.nccoastalmanagement.net*

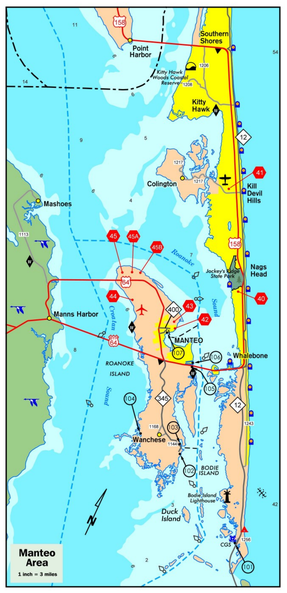


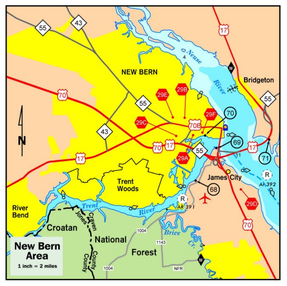


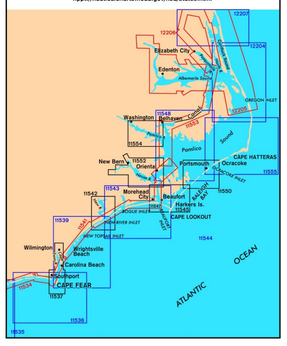

**National Oceanic and Atmospheric Administration Charts**

This guide should not be used for navigational purposes. When boating along the coast, please use nautical charts. Refer to the map below to identify the number of the National Oceanic and Atmospheric Administration (NOAA) chart(s) you will need. For more information on how to obtain NOAA nautical charts, write or call:

North Carolina Maritime Museum
315 Front Street
Beaufort, NC 28516
(252) 728-7317

North Carolina Aquarium / Roanoke Island
P.O.Box 967, 374 Airport Road
Manteo, NC 27954
(252) 473-3493

*For a complete list of all North Carolina sites selling NOAA Charts, write or call:*

NOAA Distribution Branch
National Ocean Service
6501 Lafayette Avenue
Riverdale, MD 20737-1199
(301) 436-6990, 1-800-638-8972

Boaters can access NOAA navigation charts online at:
hppt://nauticalcharts.noaa.gov/nsd/states.html

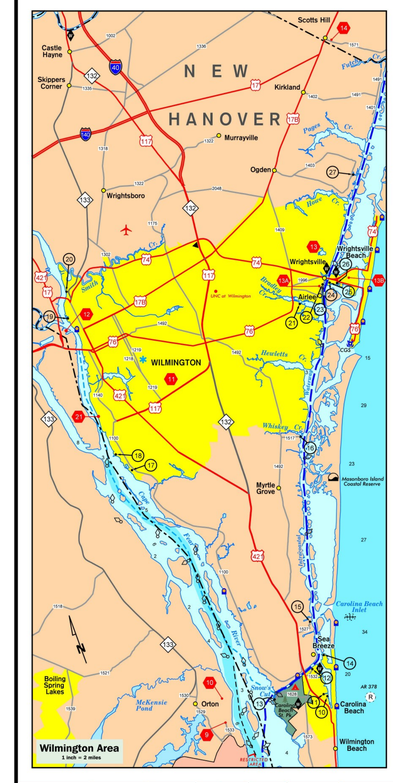


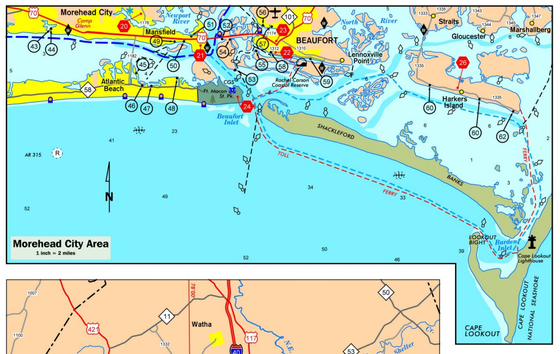


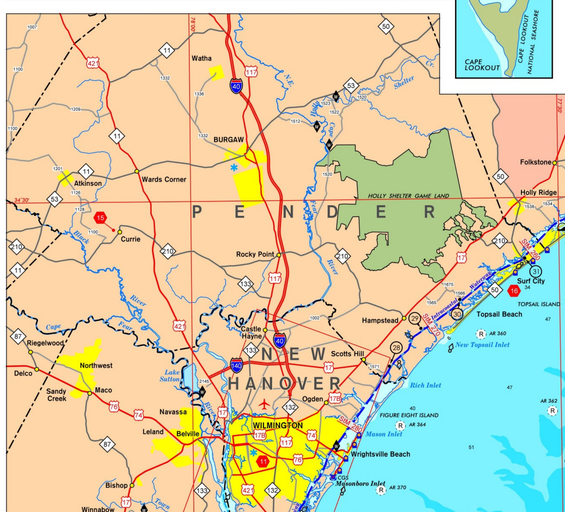

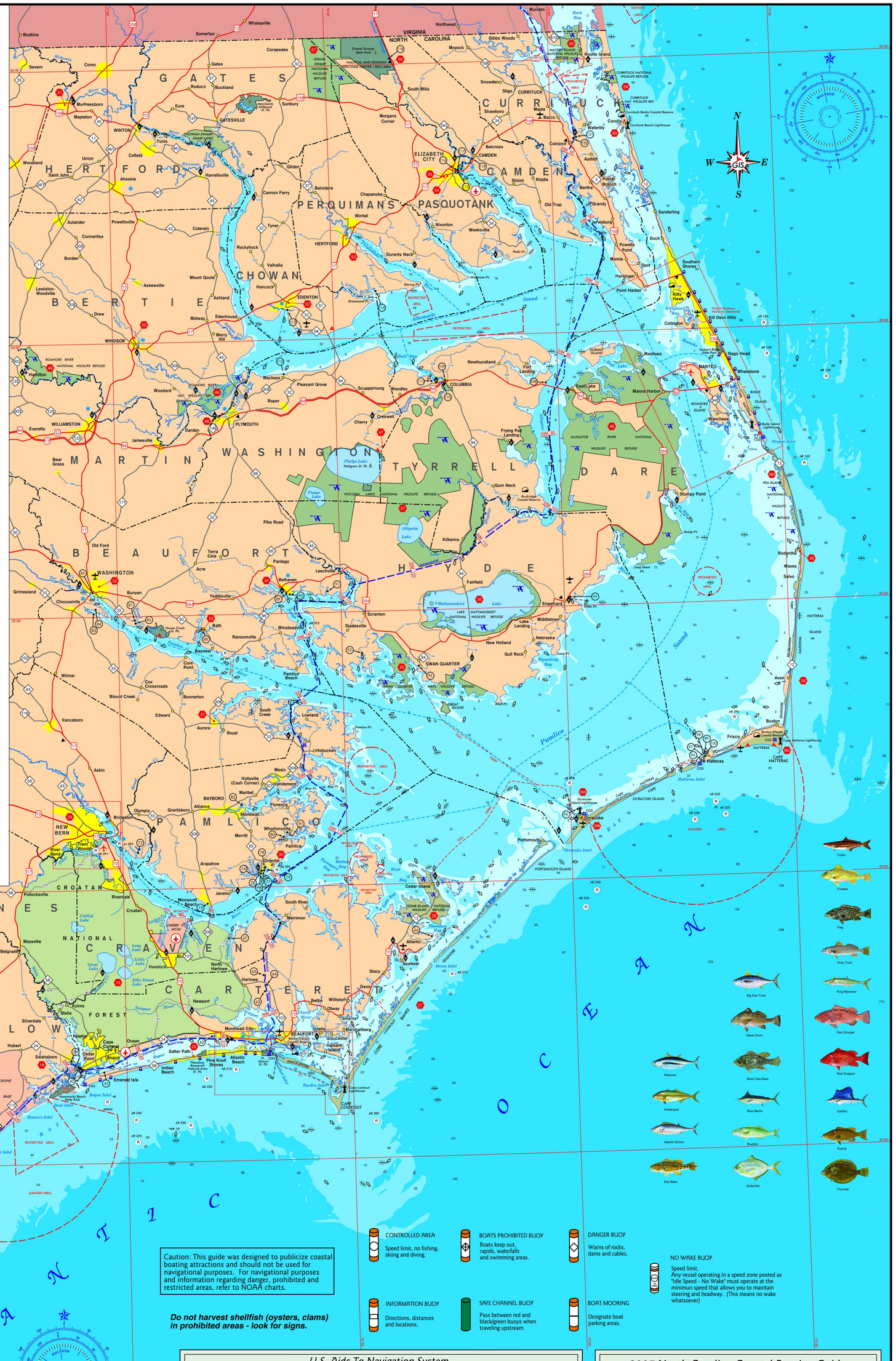

Caution: This guide was designed to publicize coastal boating attractions and should not be used for navigational purposes. For navigational purposes and information regarding danger, prohibited and restricted areas, refer to NOAA charts.

***Do not harvest shellfish (oysters, clams) in prohibited areas - look for signs.***

CONTROLLED AREA — Speed limit, no fishing, skiing and diving.

BOATS PROHIBITED BUOY — Boats keep out, rapids, waterfalls and swimming areas.

DANGER BUOY — Warns of rocks, dams and cables.

NO WAKE BUOY — Speed limit. Any vessel operating in a speed zone posted as "Idle Speed - No Wake" must operate at the minimun speed that allows you to maintain steering and headway. (This means no wake whatsoever)

INFORMATION BUOY — Directions, distances and locations.

SAFE CHANNEL BUOY — Pass between red and black/green buoys when traveling upstream.

BOAT MOORING — Designate boat parking areas.

PUMP OUT STATION

*Dispose of your marine waste properly.*

*Help Keep Our Waters Clean!*

## U.S. Aids To Navigation System

### Lateral Buoys and Waterways Markers

*In the International system, navigation aids mark the edges of channels to guide the way to open water. They are called day beacons if unlighted, lights if lighted at night, or bouys if floating. Some buoys are also lighted for identification at night.*

*"Red, Right, Returning" means to leave the red markers to your right, or starboard, when returning from sea. The green markers are then left on your port side and in between is the channel. Be sure to look behind you when navigating a narrow channel to make sure you are not being pushed out by wind or current. Floating red markers are called nuns and are triangular in shape They are numbered with even numbers. Floating green markers are called cans and are square or shaped like a large can and carry odd numbers.*

*Intracoastal Waterway System -- The ICW runs parallel to the Atlantic and Gulf Coast from Manasquan Inlet on the New Jersey shore to Brownsville, Texas at the Mexican border. Aids to navigation marking these waterways have some portion of them marked with yellow. Otherwise, the colors and numbering of buoys and day marks, and lights follow the same system as observed in all other waterways. Red, right, returning also applies to ICW markers, However, how do you know which way is returning? Generally south, from New Jersey to Texas is considered returning. So, going south on the ICW you would have red right. There are some areas on the ICW such as the west coast of Florida where you are actually going north. Still, if heading south you are returning.*

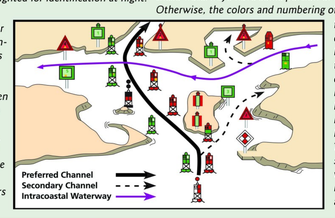


*For updated Ferry Schedule information, visit the NCDOT Ferry Division at www.ncferry.org or call toll free 1-800 BY FERRY.*

## 2007 North Carolina Coastal Boating Guide

Legend

| | | | |
|---|---|---|---|
| | Marinas | | Places of Interest |
| | Wildlife Public Boat Access | | Welcome Center |
| | Lighthouses | | Rest Area |
| | Coast Guard Station | | Interstate Route |
| | Coastal Reserve | | US Route |
| | Wrecks | | NC Route |
| | Reefs (800) 682-2632, (252) 726-7021 | | Secondary Route |
| | Buoys | | Commercial Airports |
| | Regional Beach Access | | Military Airports |
| | State Parks | | Other Airports |
| | Park Campsites | | Channels |
| | National Wildlife Refuge | | Frequently Used Waterways |
| | 24-Hour Hospital Emergency Service | | Intracoastal Waterway/Statute Miles |

Scale: 1 Inch = 5 Miles

*Suggested revisions for this map may be submitted to:* NCDOT Geographic Information Systems Unit, 1587 Mail Service Center, Raleigh, NC 27699-1587

Jennie C. Grant - Cartographer