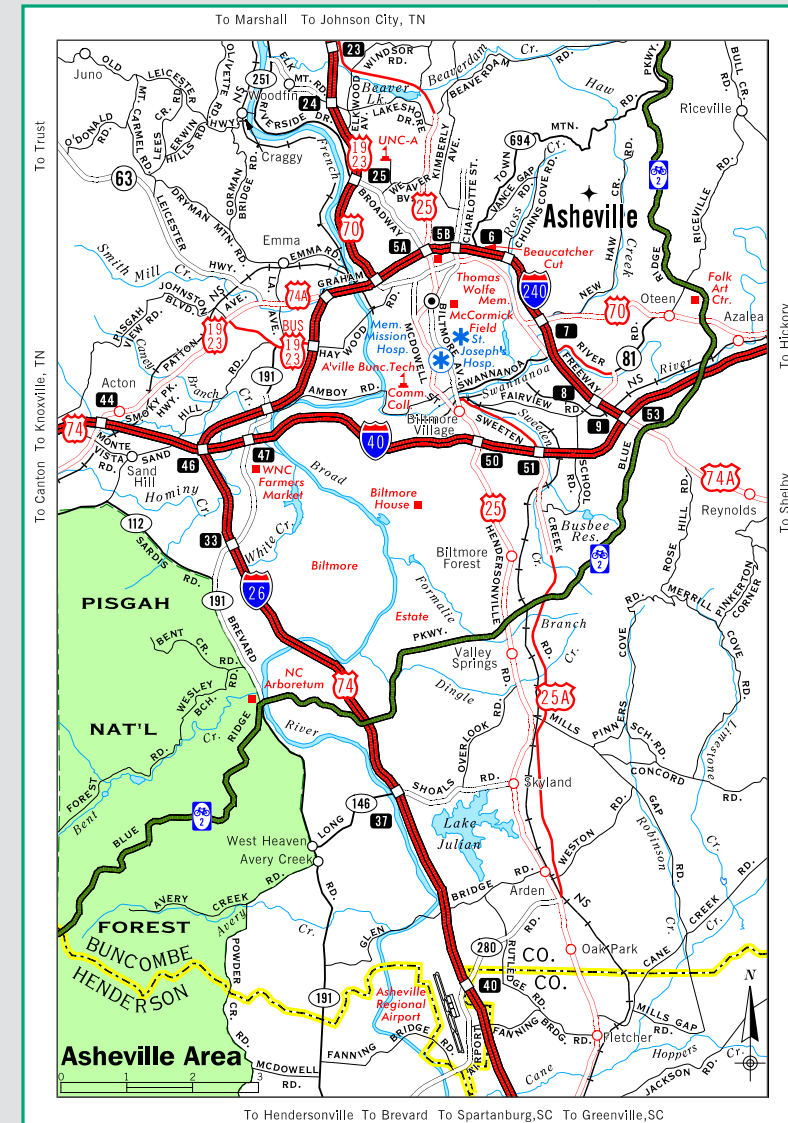
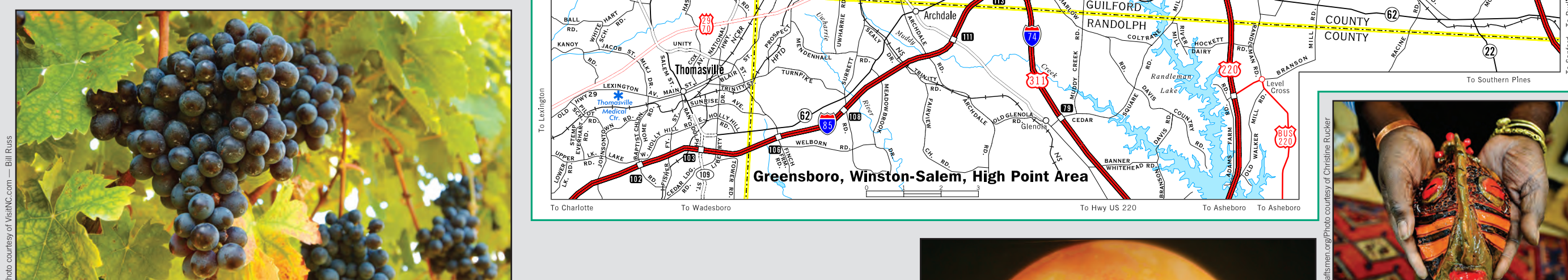
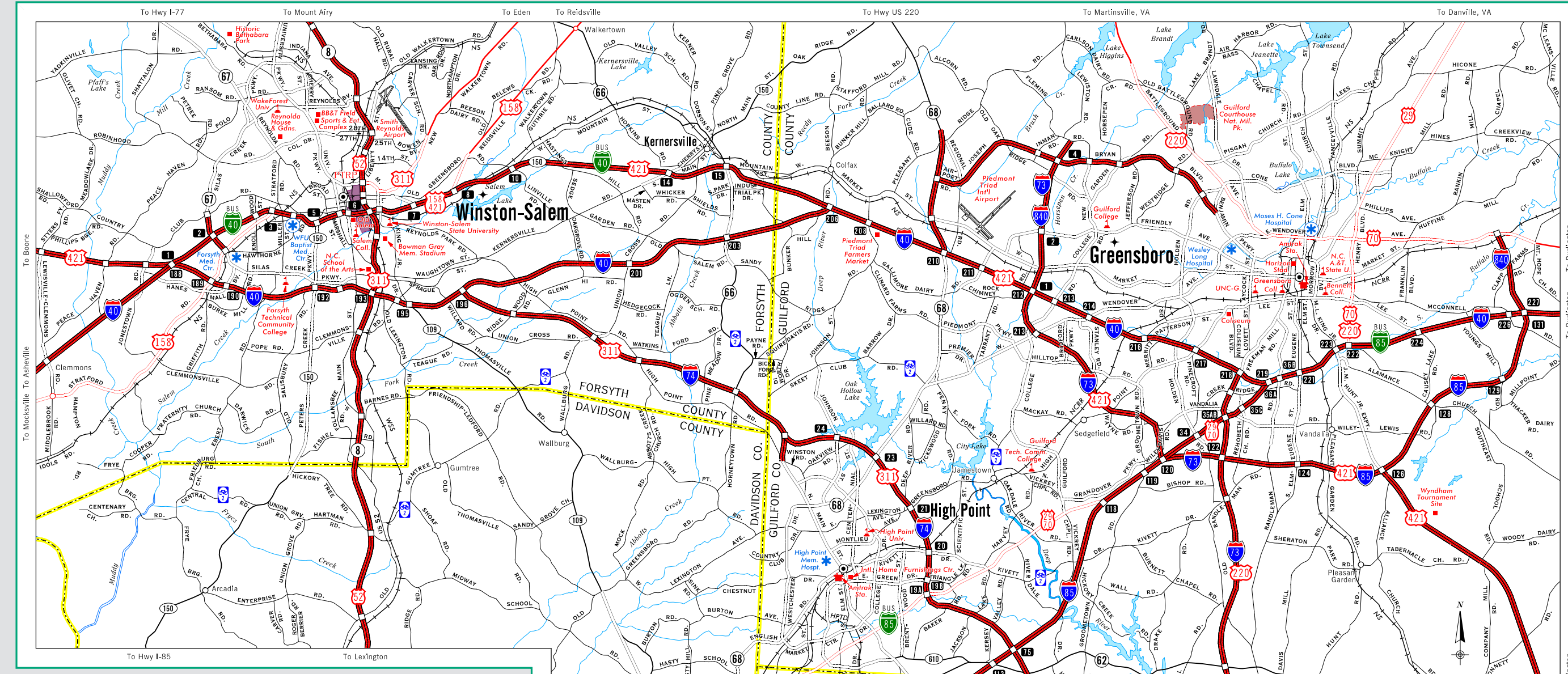
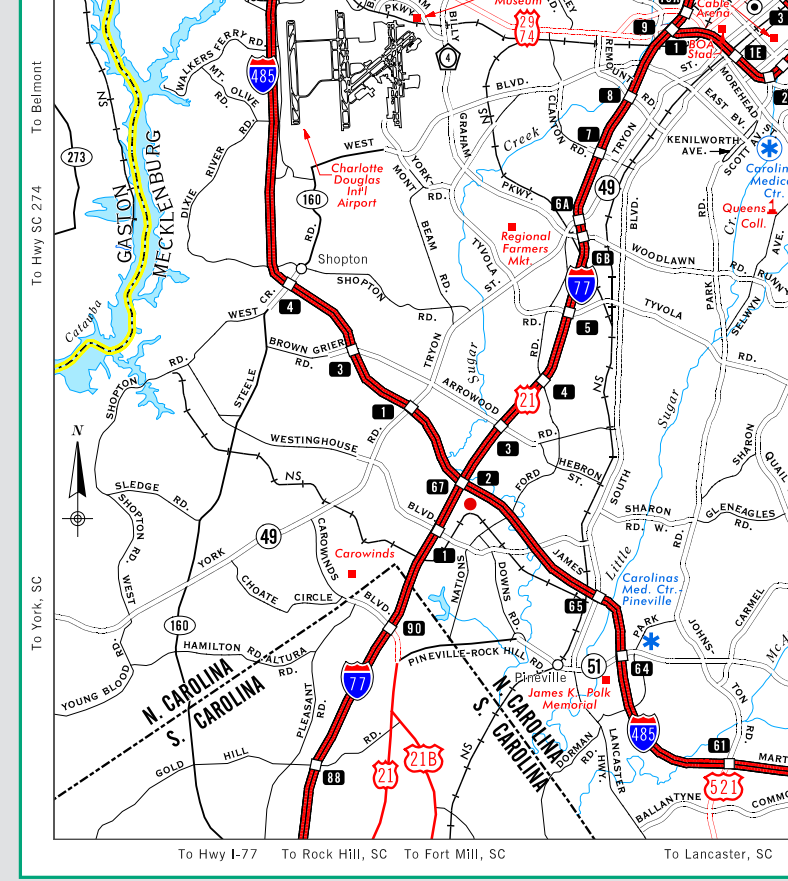
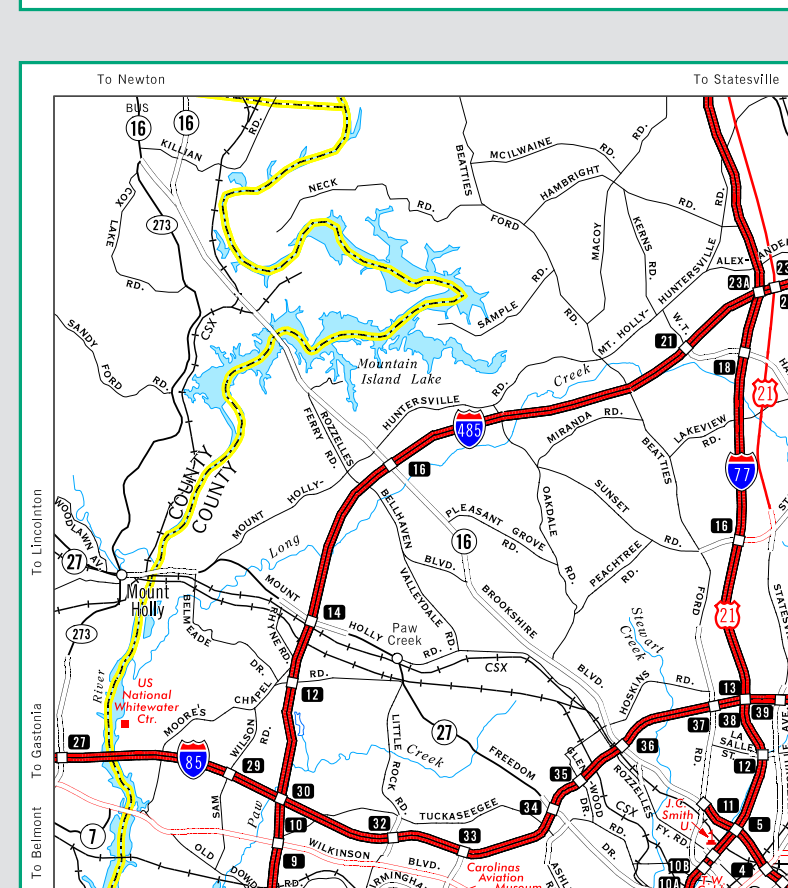
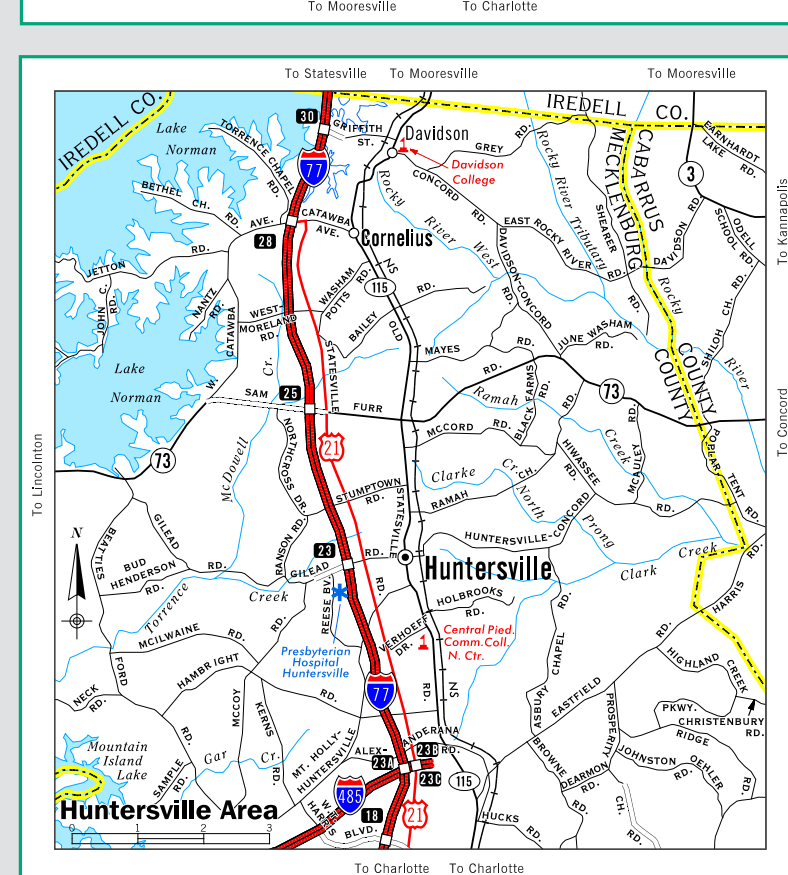
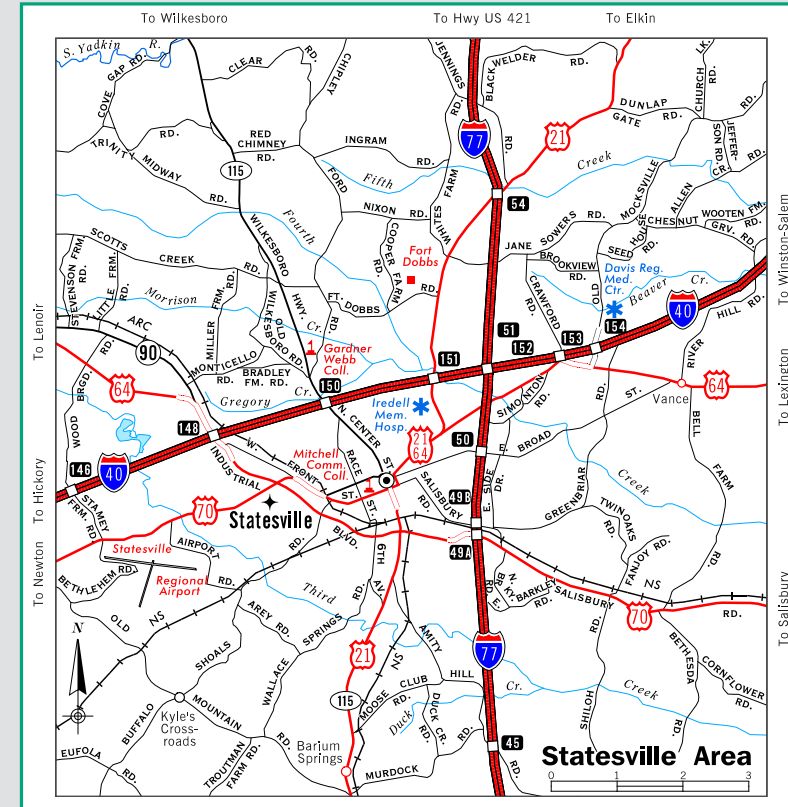
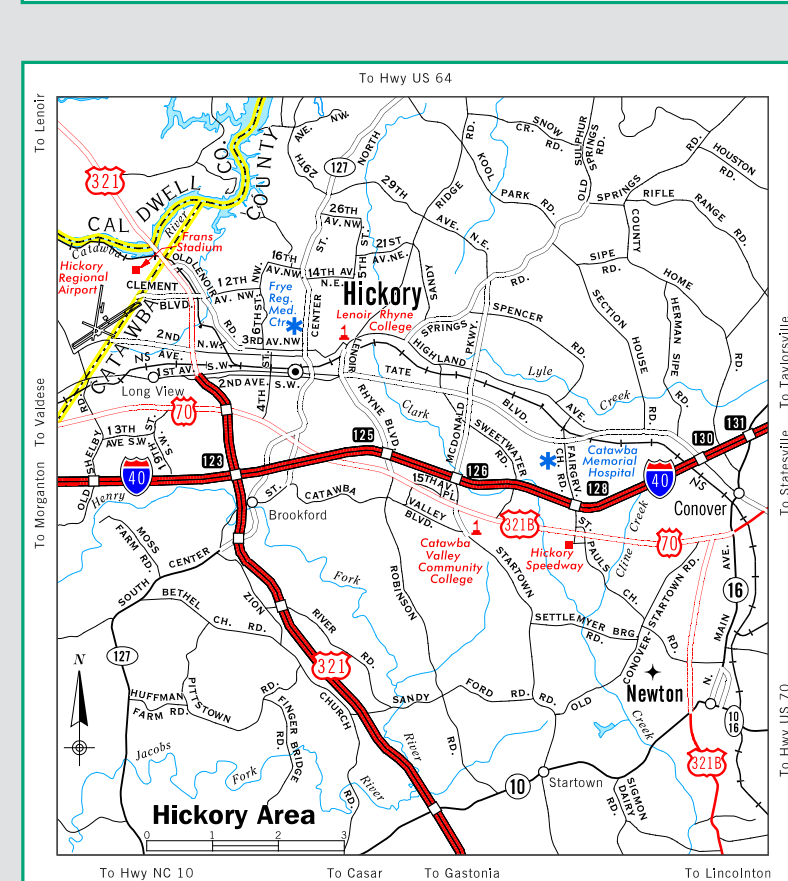
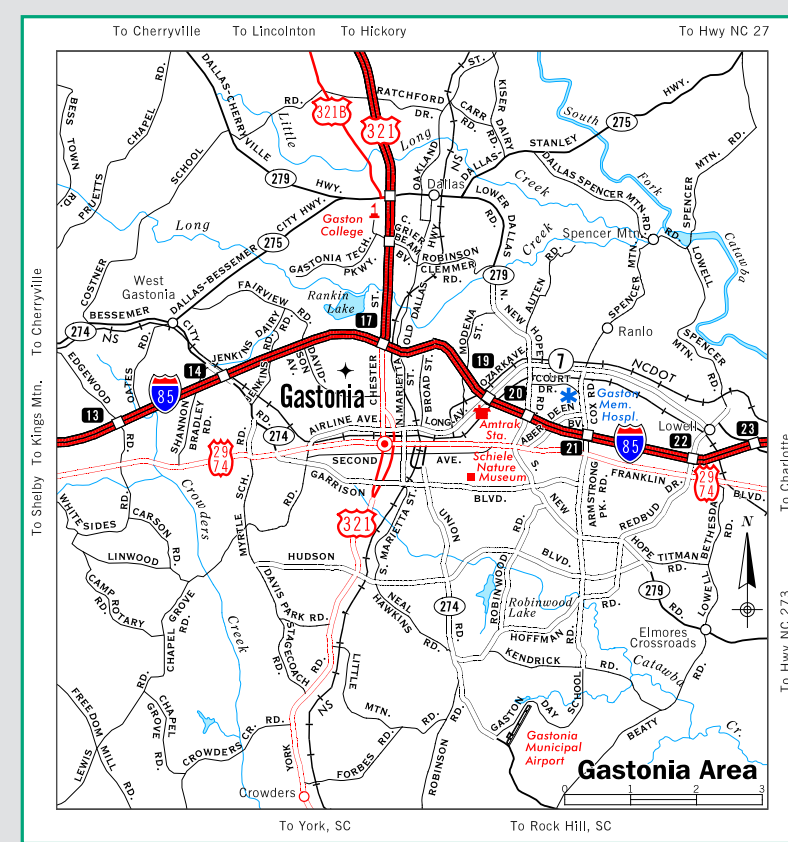





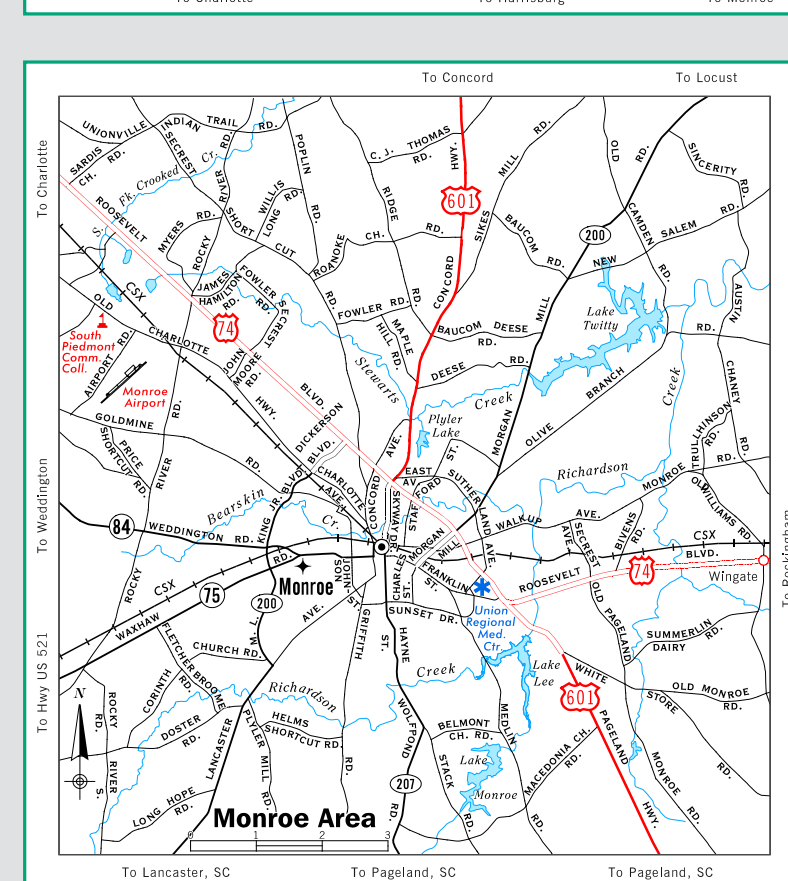
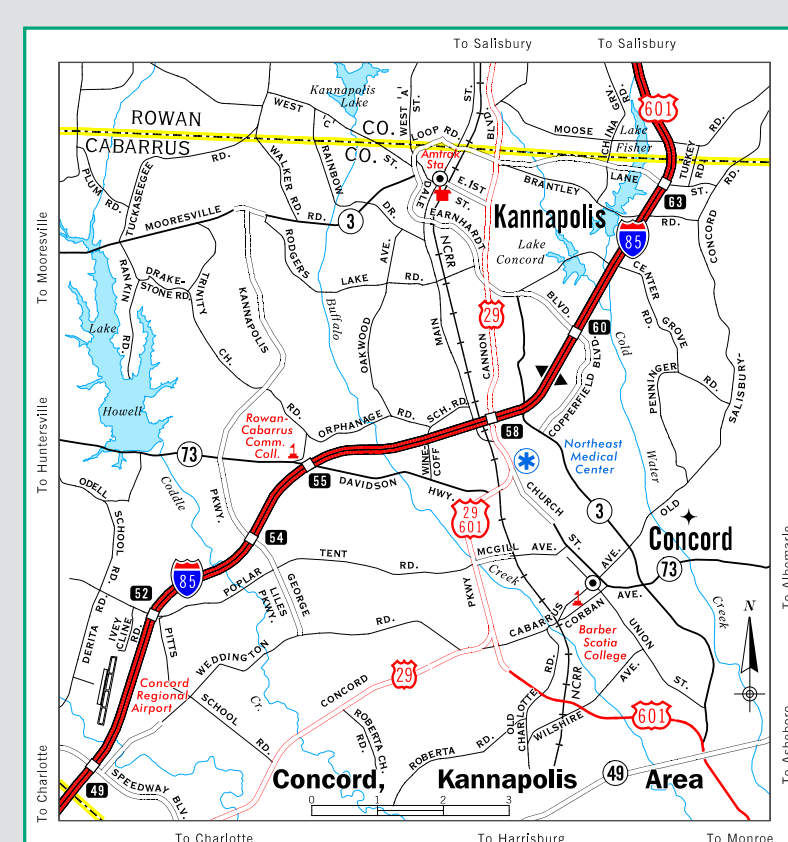
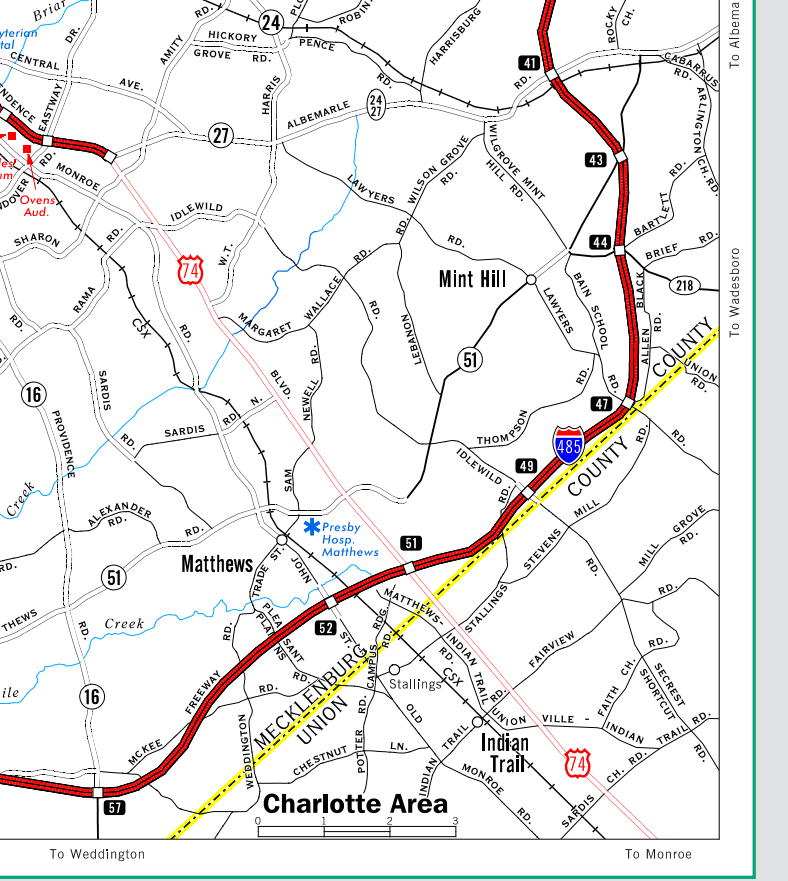
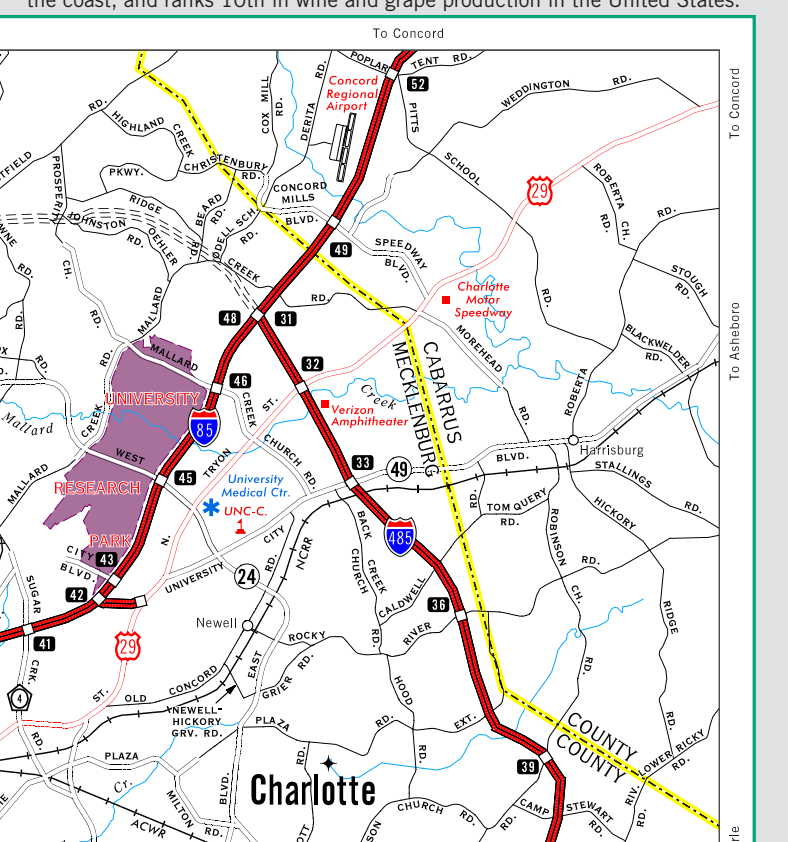
Experience ziplining in the Nantahala Gorge in Swain County.



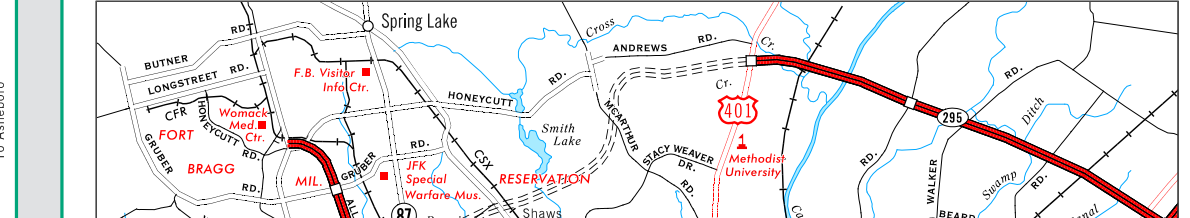
DuPont State Forest near Brevard was the location for a number of scenes in the movie *The Hunger Games*.



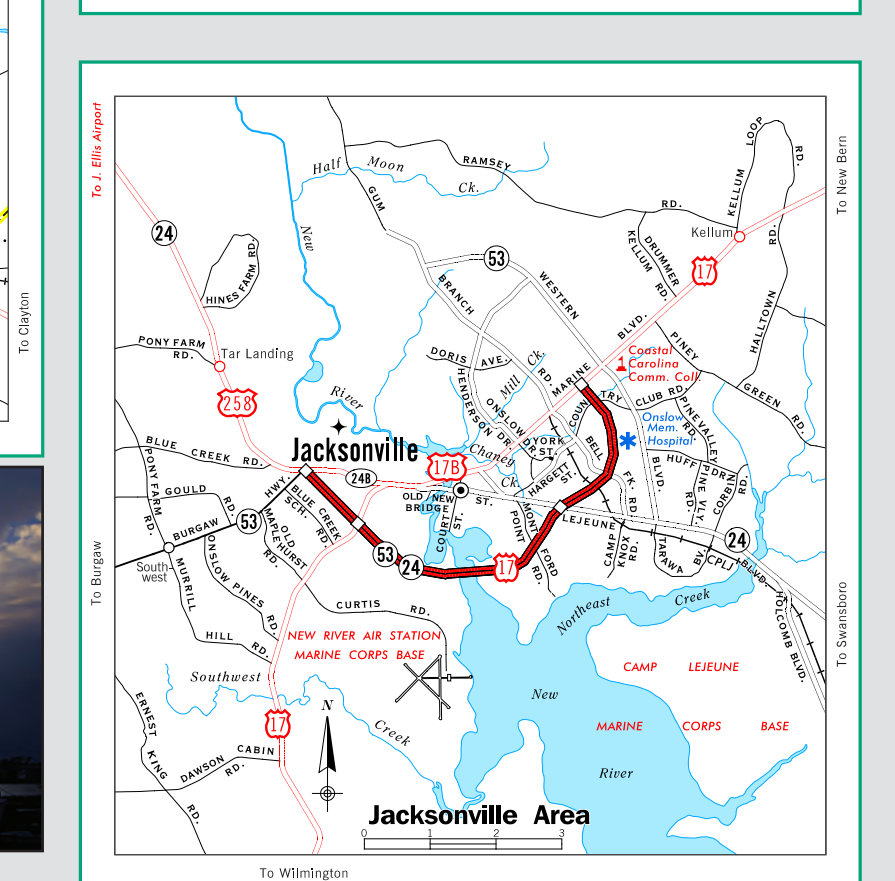
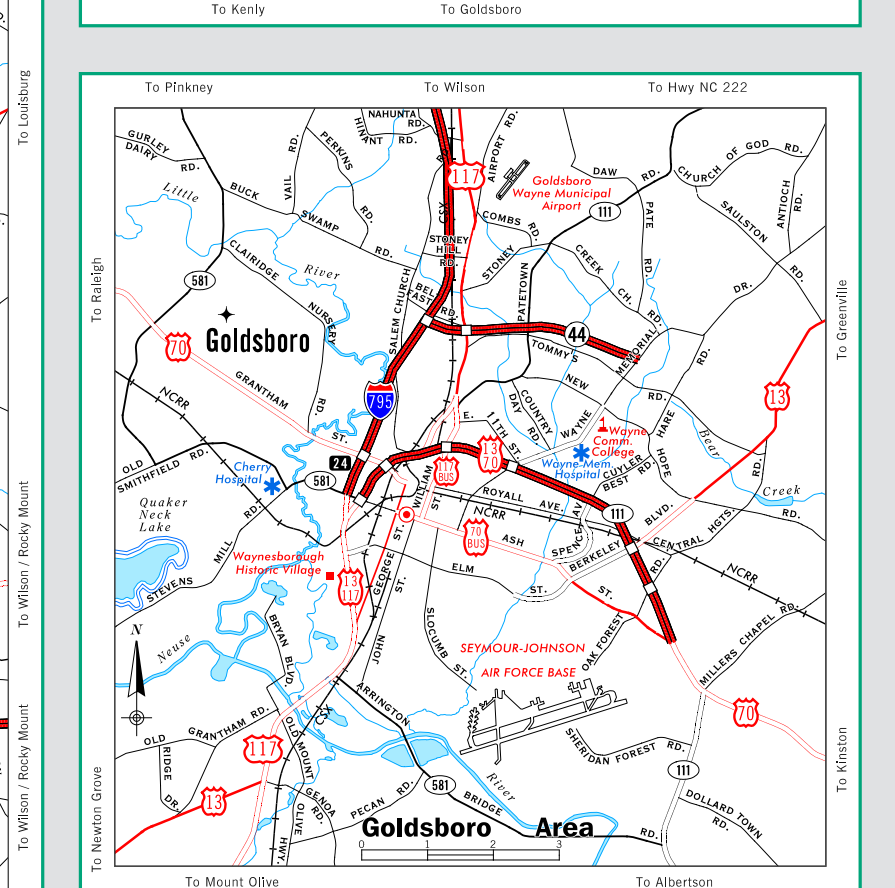
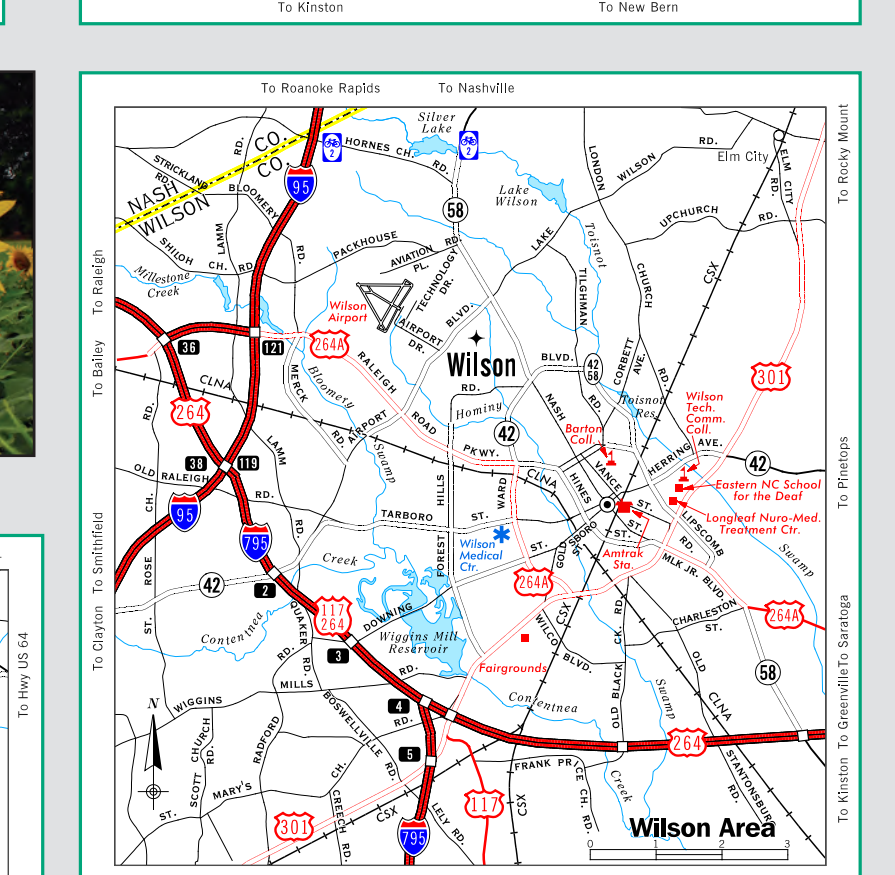
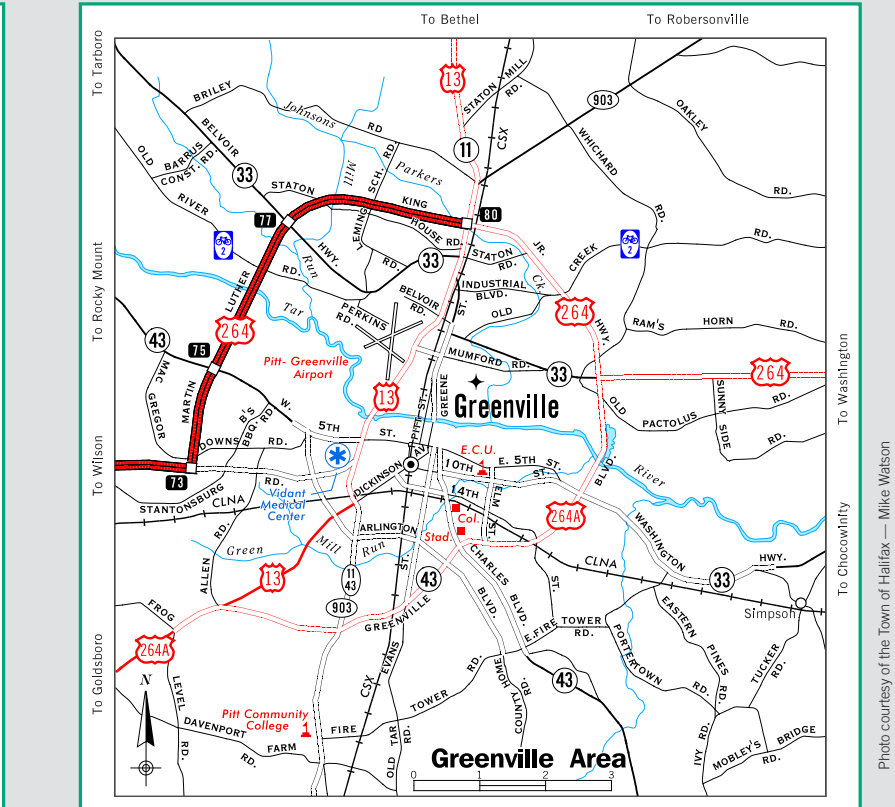
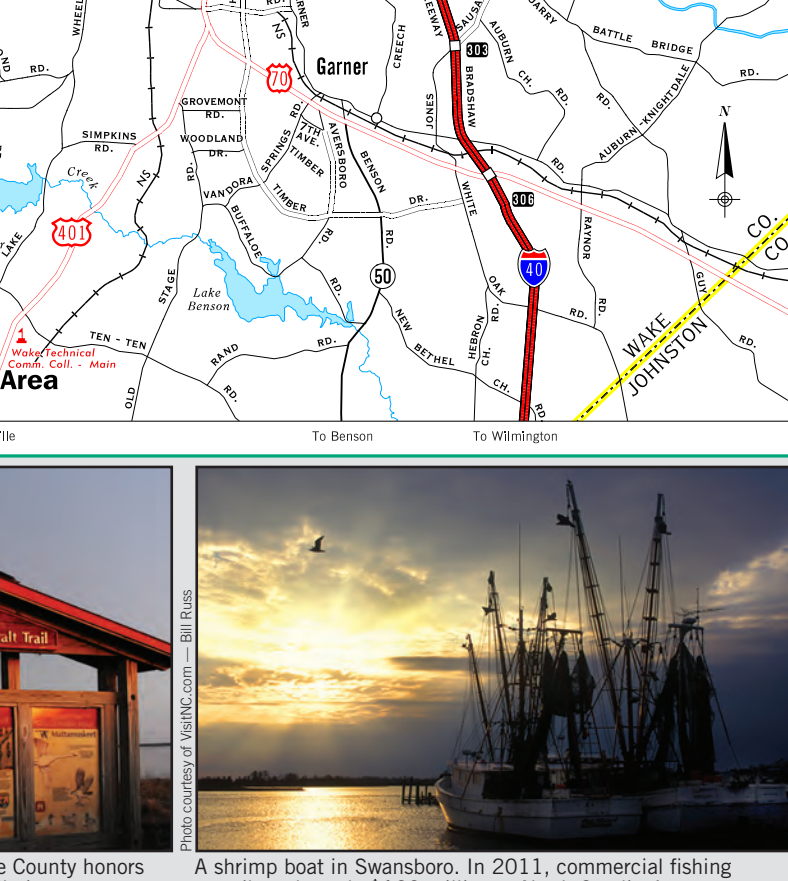
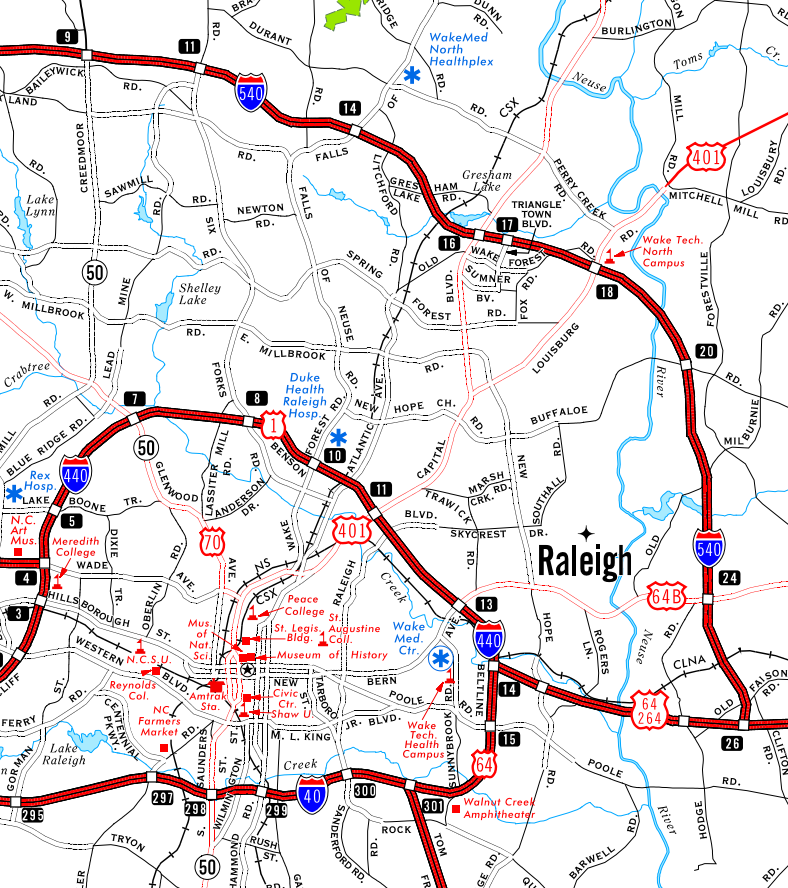
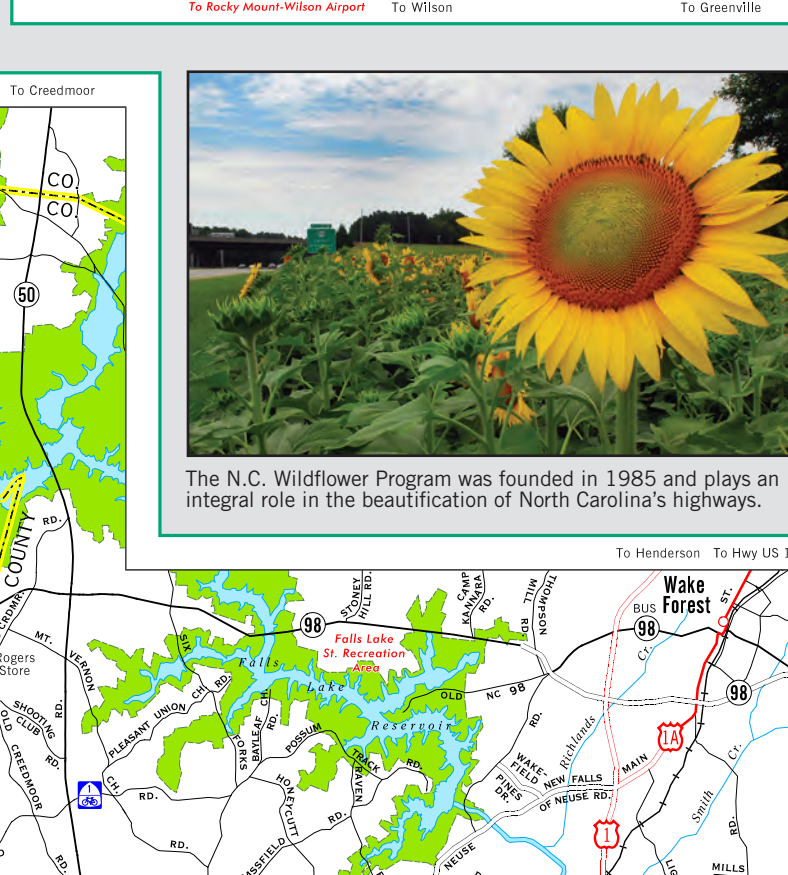
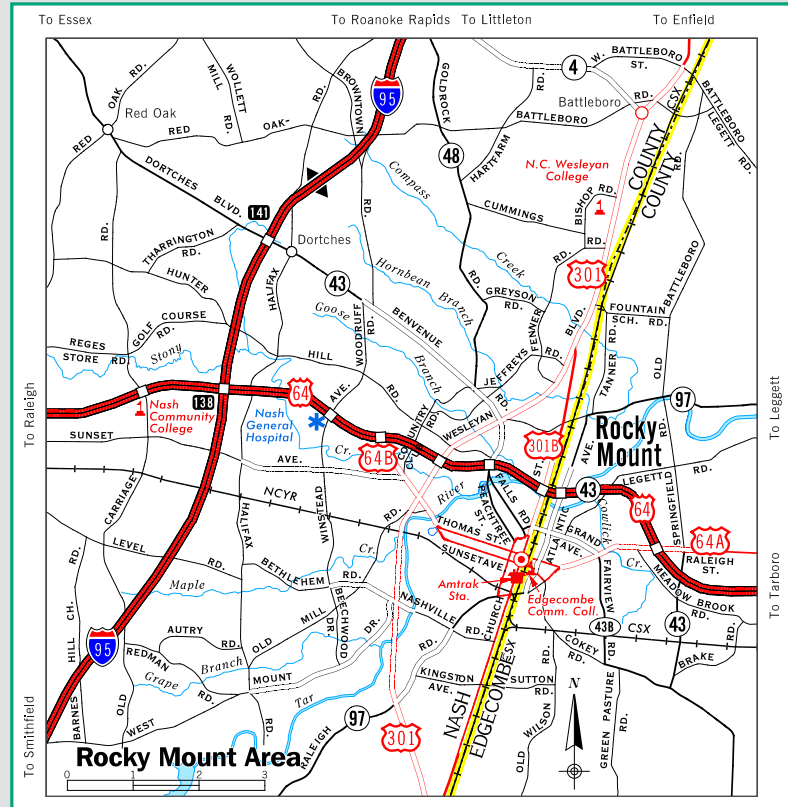
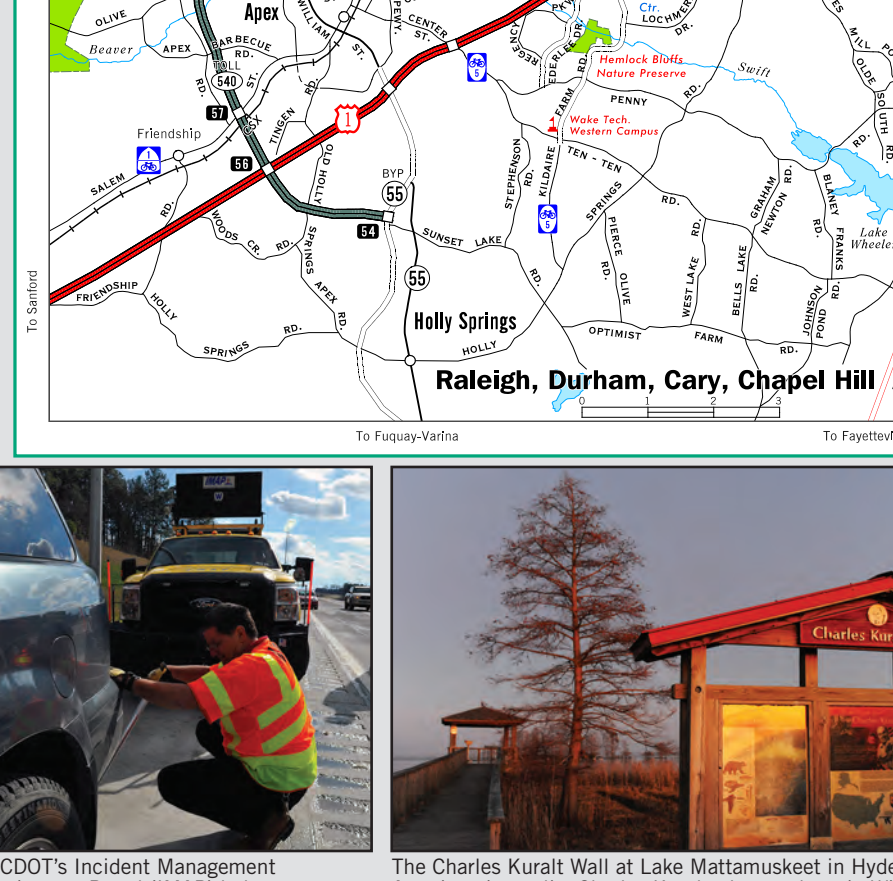
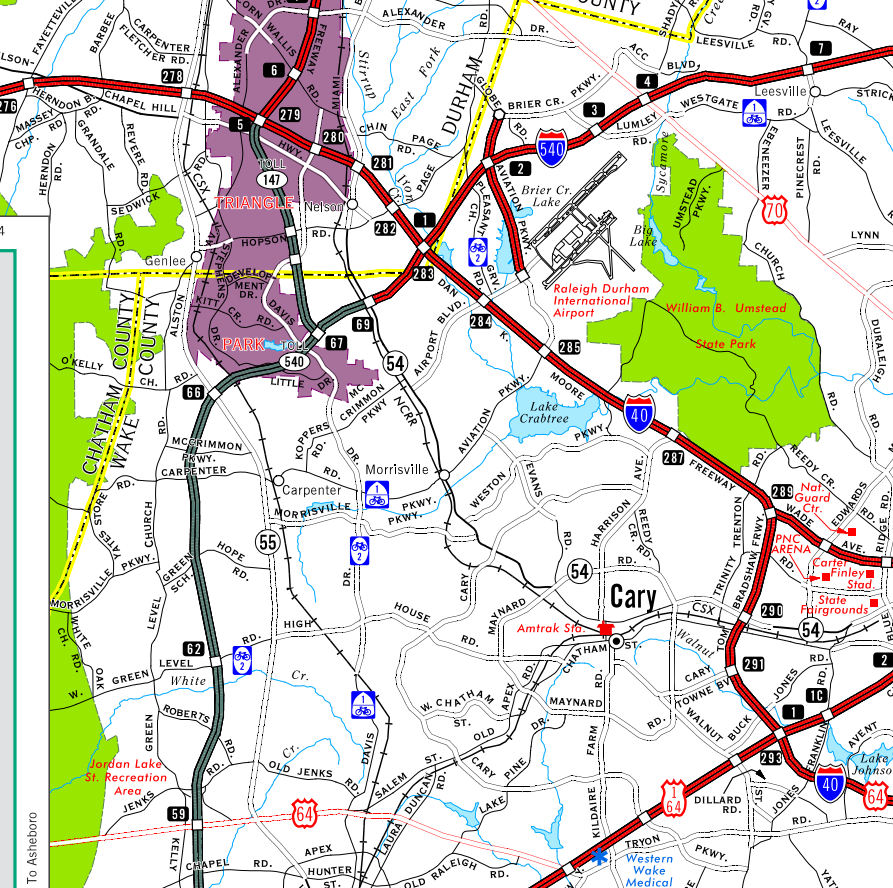
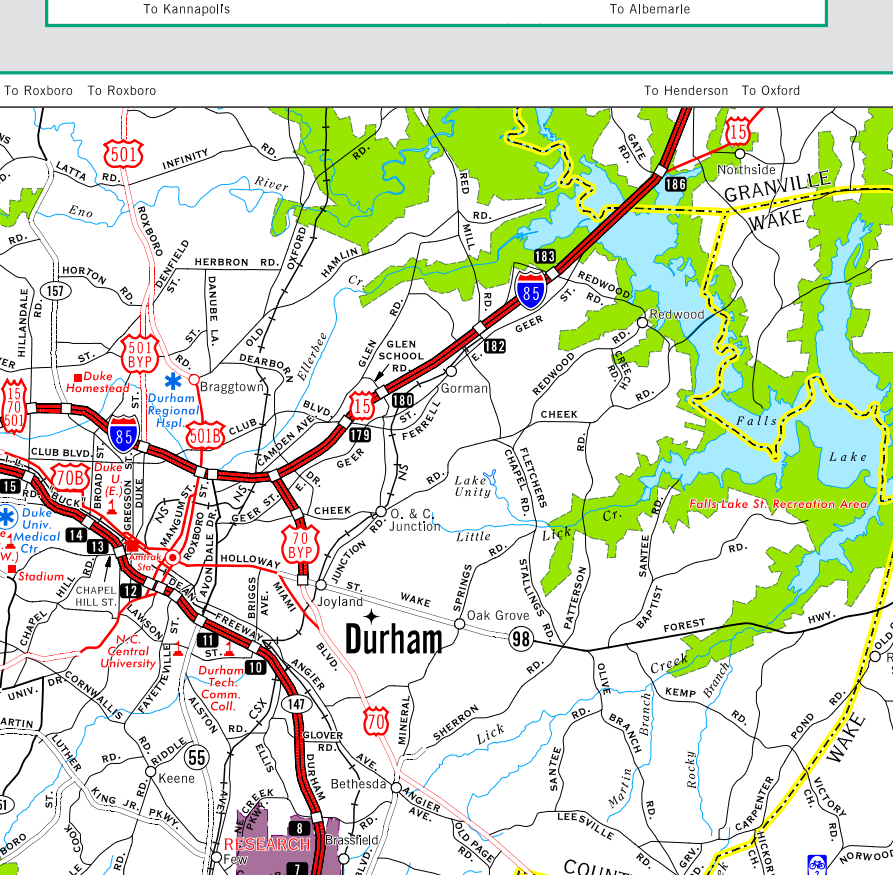
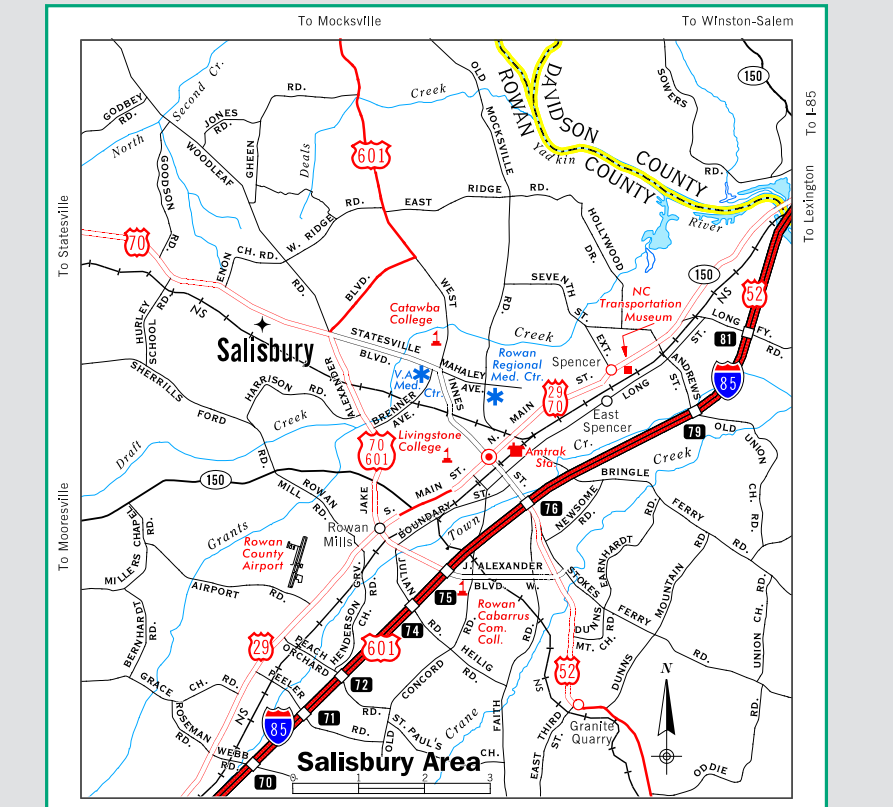

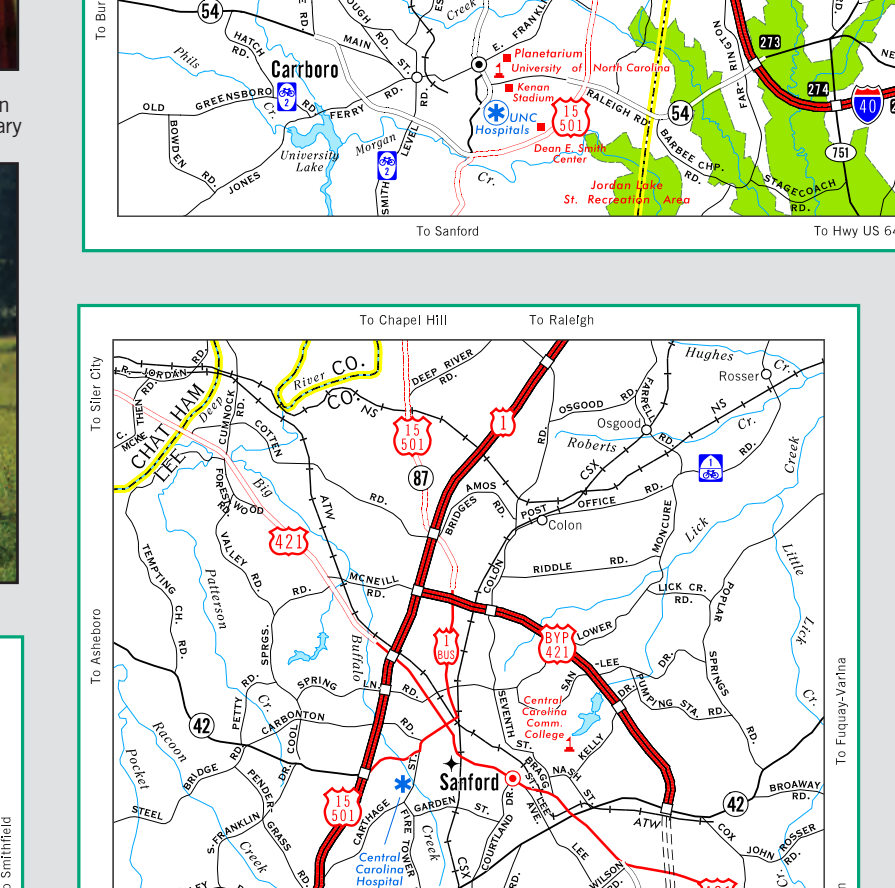
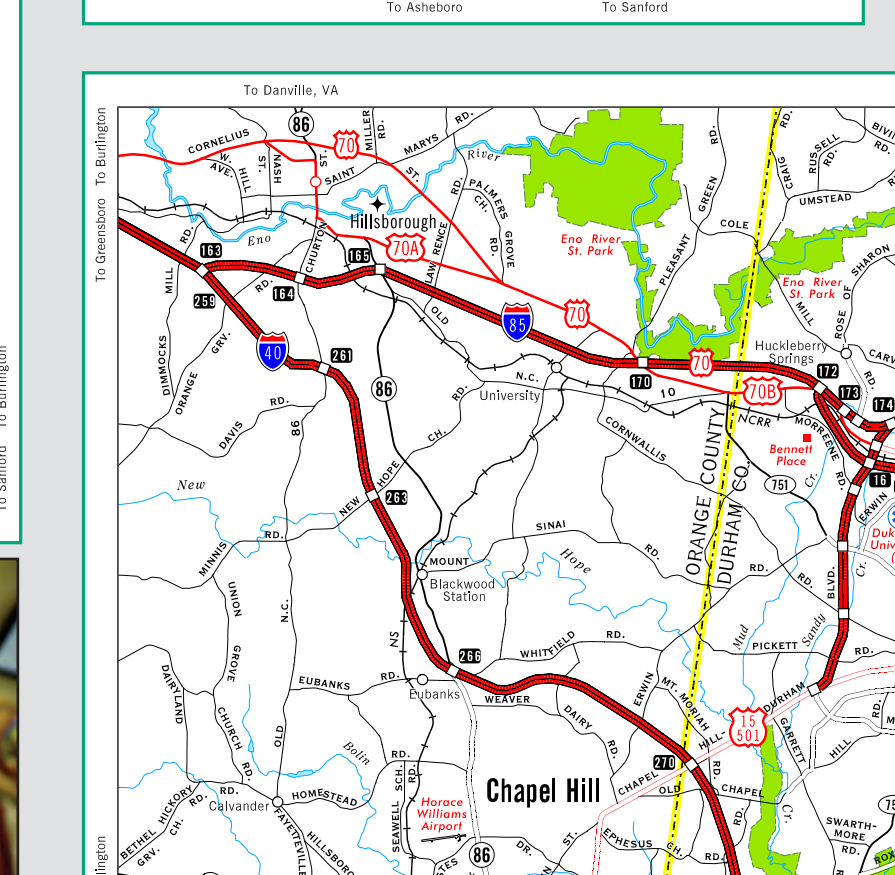
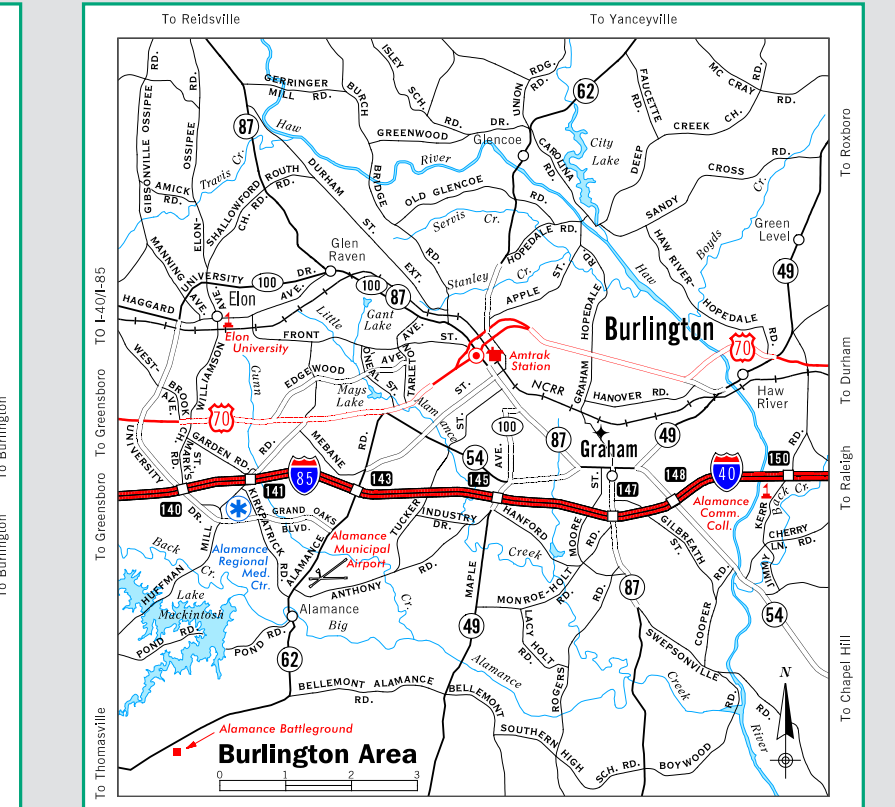
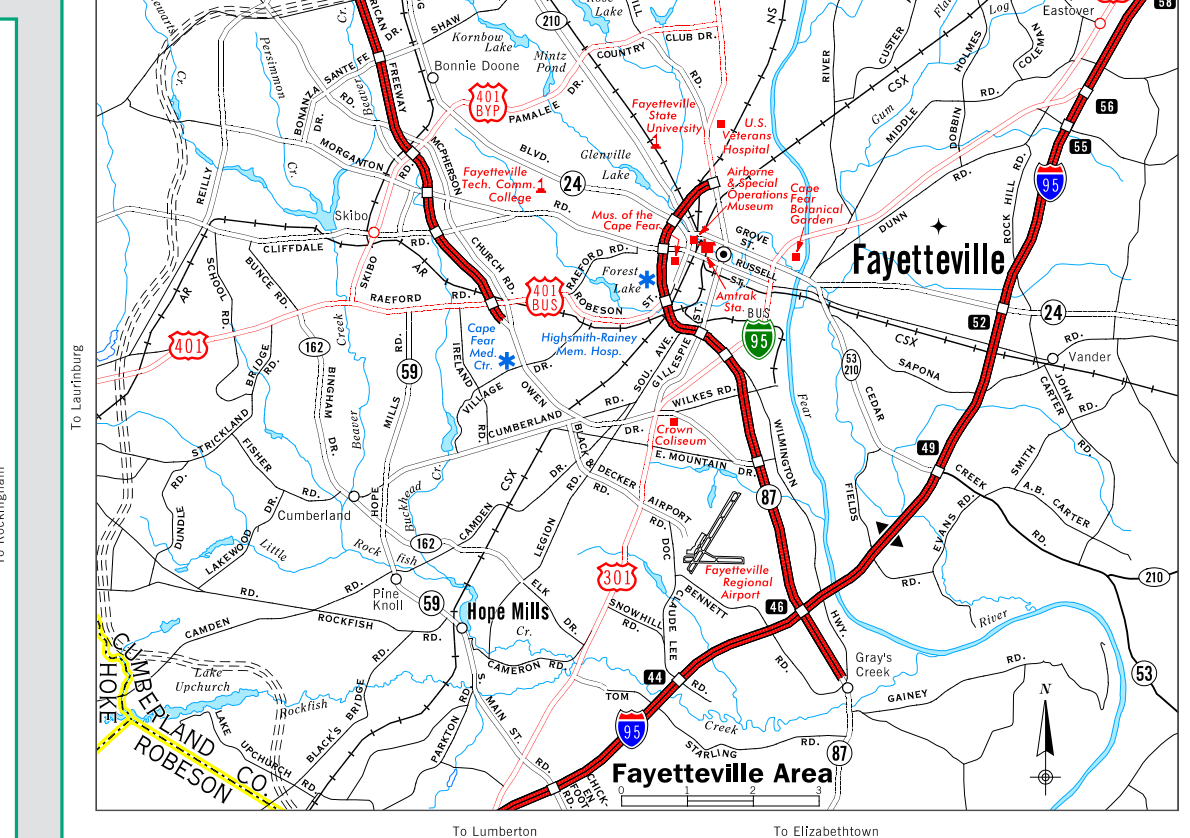
North Carolina is home to more than 100 wineries and 400 vineyards from the mountains to the coast, and ranks 10th in wine and grape production in the United States.



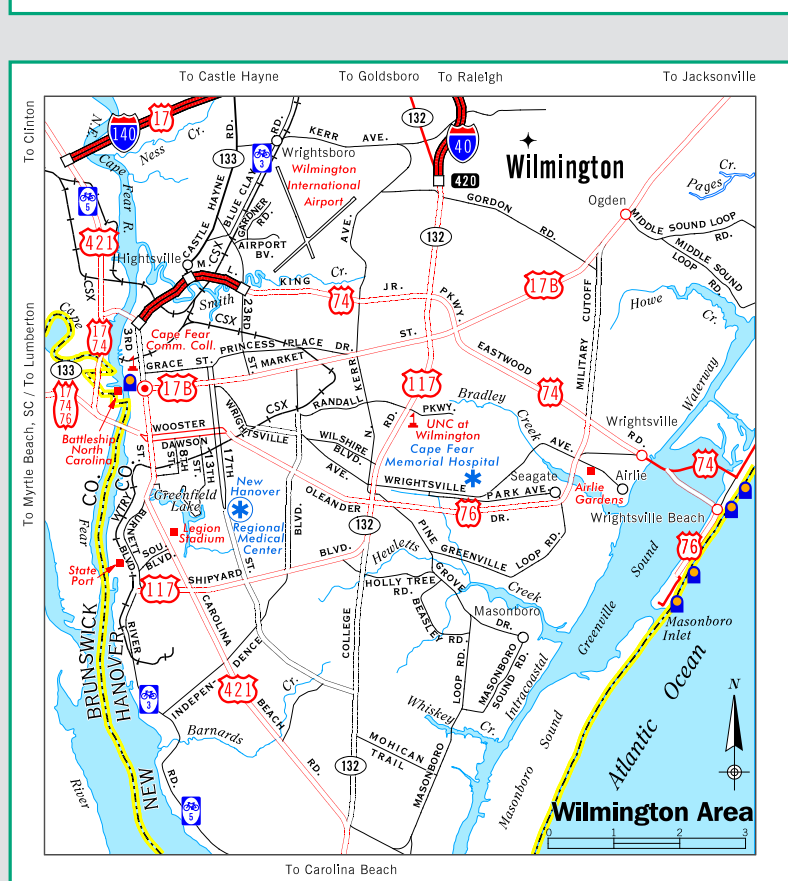
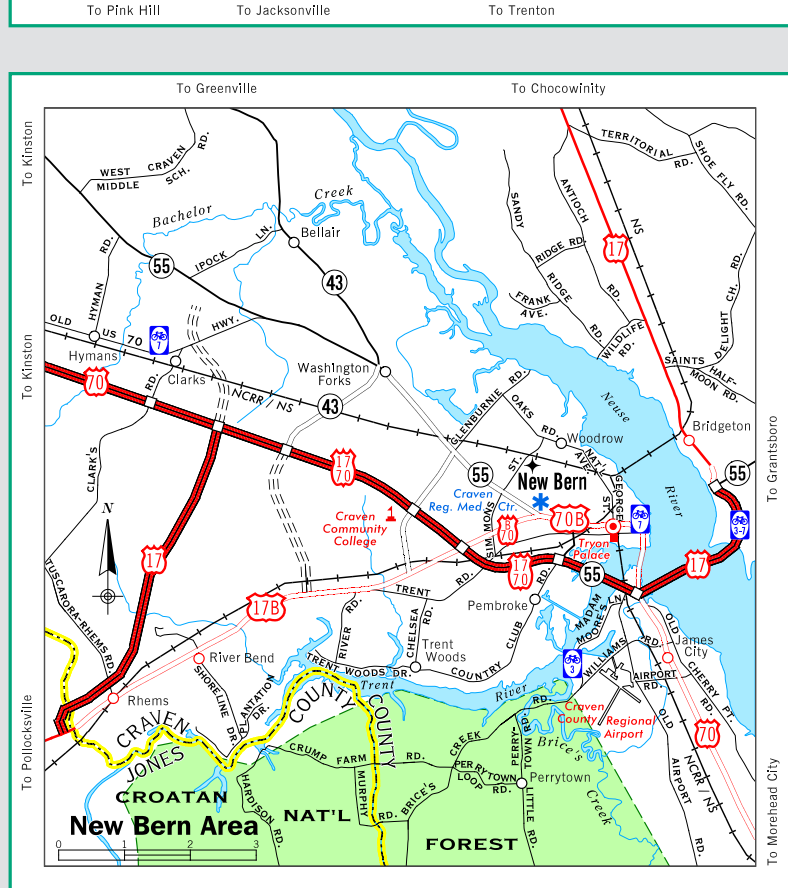
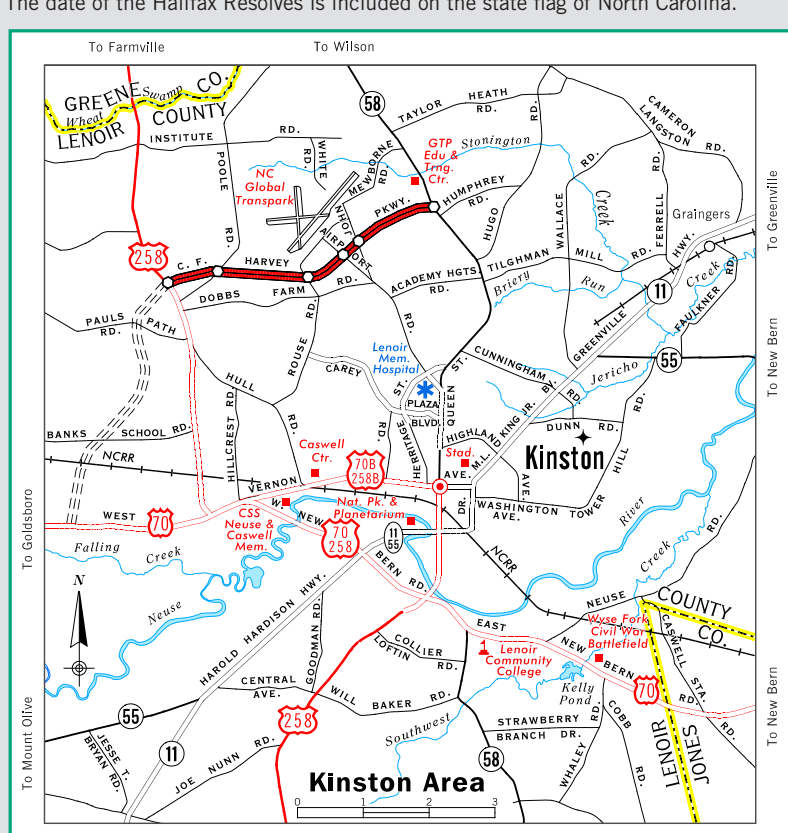
Footprint Craftman, a non-profit guild of nationally known craft artists and collectors in Winston-Salem, celebrates its 50th Anniversary in 2013.



Guilford Courthouse National Military Park in Guilford County.



Fireworks are a highlight of the annual Fourth of July celebration in the historic town of Halifax where the Halifax Resolves, the first official act by a colony recommending independence from England, were adopted on April 12, 1776. The date of the Halifax Resolves is included on the state flag of North Carolina.



DEPARTMENT OF TRANSPORTATION
A diverse, well-connected offers shuttle service between the High Point train station and downtown Winston-Salem. For train schedules and ticket information, call 1-800-BYTRAIN (298-7246) or visit bytrain.org.

AVIATION. With 72 publicly owned airports and more than 300 privately owned airports, heliports and other landing areas, aviation is a vital part of the state's economy. More than 47 million passengers fly to and from North Carolina each year, and commercial and general aviation airports generate about \$26 billion annually.

BICYCLE AND PEDESTRIAN. North Carolina has an extensive system of more than 5,000 miles of cross-state, regional and local mapped and signed bicycle routes along lightly traveled scenic roads.

FERRY. The ferry system includes 22 daily ferries that operate on seven routes along the coast. Ferries take visitors to unforgettable attractions, such as lighthouses, pristine beaches, world-class fishing, romantic getaways, historic cities, kayaking, windsurfing and more. An emergency ferry route is also activated as needed following hurricanes and major storms. For more information, call 1-800-BY-FERRY (298-3779) or visit ncferry.org. Reservations are recommended on several routes.

NORTH CAROLINA'S AMTRAK TRAIN SERVICE. North Carolina's Amtrak is an alternative travel option with service six times daily to Raleigh, Greensboro, Charlotte, Cary, Durham, Burlington, High Point, Salisbury and Kannapolis.

WELCOME

ANTHONY J. TATA
Secretary of Transportation

CONTACT INFORMATION
The NCDOT Communications Office and the NCDOT Mapping Section. Suggested revisions only. Licensed by the NCDOT Mapping Section, 1567 Mail Service Center, Raleigh, NC 27699-1567. Subject general map requires the NCDOT Communications Office, 1503 Mail Service Center, Raleigh, NC 27699-1503. (919) 486-2100 or go to www.ncdot.gov.

ON THE COVER
N.C. Veterans Park in Fayetteville is the first state park dedicated to military veterans from all branches of service. Photo courtesy of Mike Hendry Photography. U.S. Mount Mitchell in Yancey County, the highest point east of the Mississippi. Photo courtesy of A.C. Division of Parks and Recreation. Fishing Pier at Wrightsville Beach in Currituck County. Photo courtesy of W&H/C.com-2014. Photo of the 2014 U.S. Open and U.S. Women's Open Championships. Photo courtesy of Pinhurst Resort. An extension of the state's research crops planted in Kinston. Photo courtesy of N.C. State University Communications/Regina Whitlow. Downtown Charlotte. Photo courtesy of N.C. Department of Transportation unless otherwise noted.

GO NCDOT MOBILE

511
Travel Info

This map is furnished free of charge and is not to be sold or used for promotional, commercial or political purposes.

GLOBAL TRANSPARK
The Global TransPark (GTP) is a 2,500-acre, multi-modal industrial park with unparalleled access to air, rail, highways and the state's two international ports. The GTP boasts a pro-business climate aimed at growing aerospace, logistics, manufacturing, emergency services, defense contracting and supporting industries. For more information, visit www.ncgtp.com.

NORTH CAROLINA PORTS
Ports in Wilmington and Morehead City, plus inland terminals in Charlotte and Greensboro, link North Carolina's consumers, businesses and industry to world markets and serve as magnets to attract new business and industry. For more information, visit ncports.com.

THE TRIANGLE EXPRESSWAY
North Carolina's first modern toll road, the Triangle Expressway in Durham and Wake counties, is now open to traffic and provides a quick and easy alternative to traffic congestion. Tolls are collected electronically, eliminating the need for toll booths. Drivers are encouraged to purchase an NC Quick Pass® transponder from the Turnpike Authority to receive a reduced toll rate. E-2Pass® also is accepted at a reduced toll rate. For more information, visit quickpass.com.

STATE PARKS
North Carolina's natural diversity and stunning scenery are unrivaled and well represented in its 59 state parks, recreation and natural areas. Between the highest peak east of the Mississippi River at Mount Mitchell State Park and the largest eastern sand dune at Jockey's Ridge State Park, you will find hardwood swamps, long leaf pine forests, mysterious bay lakes, tumbling rivers and much more.

The oldest in the Southeast, North Carolina's state parks system has always been deeply committed to careful conservation of resources. Environmental education is a hallmark of North Carolina's state parks, with free interpretive programs, ranger-led hikes and museum-quality exhibit halls. More than 14 million visitors annually discover that our state parks are "Naturally Wonderful."

For more information, including maps and directions, park histories and a schedule of events, call the N.C. Division of Parks and Recreation at (919) 733-4181 or visit ncparks.gov.

VETERANS PARK

NORTH CAROLINA
2013-14 OFFICIAL STATE TRANSPORTATION MAP