


POSTED BRIDGES on PRIMARY ROUTES

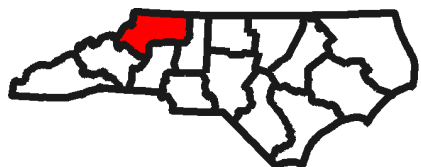
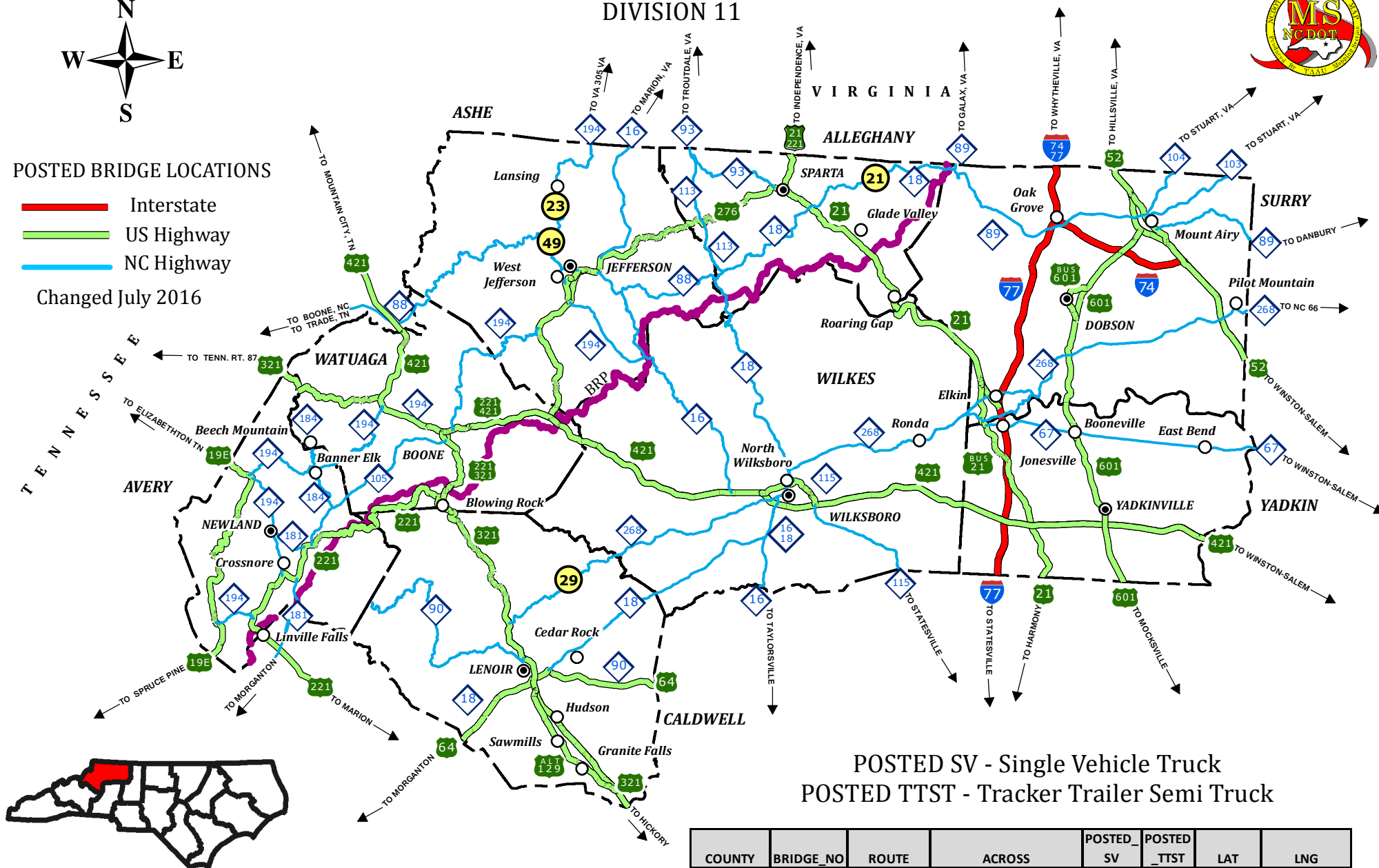
DIVISION 11



POSTED BRIDGE LOCATIONS

- Interstate
- US Highway
- NC Highway

Changed July 2016



DISCLAIMER

All Information on this map is created from dynamic layers provided by various state agencies and subject to release dates provided by those agencies. Bridge posting information will typically be provided on a monthly basis. Information on specific bridges or on North Carolina's Bridge Management Programs is provided by: NCDOT State Bridge Management (919) 733-4362

POSTED SV - Single Vehicle Truck
POSTED TTST - Tracker Trailer Semi Truck

COUNTY	BRIDGE_NO	ROUTE	ACROSS	POSTED_SV	POSTED_TTST	LAT	LNG
Alleghany	21	NC 18	LITTLE RIVER	32	36	36.54284	-81.021054
Caldwell	29	NC 268	YADKIN RIVER	34	39	36.03702	-81.476832
Ashe	49	NC 88	BUFFALO CREEK	25	37	36.4548	81.5165
Ashe	23	NC 194	OLD FIELD BRANCH	23	30	36.4991	81.511

Additions to the system are shown in purple
Changes the posted SV or the Posted TTST or in green