



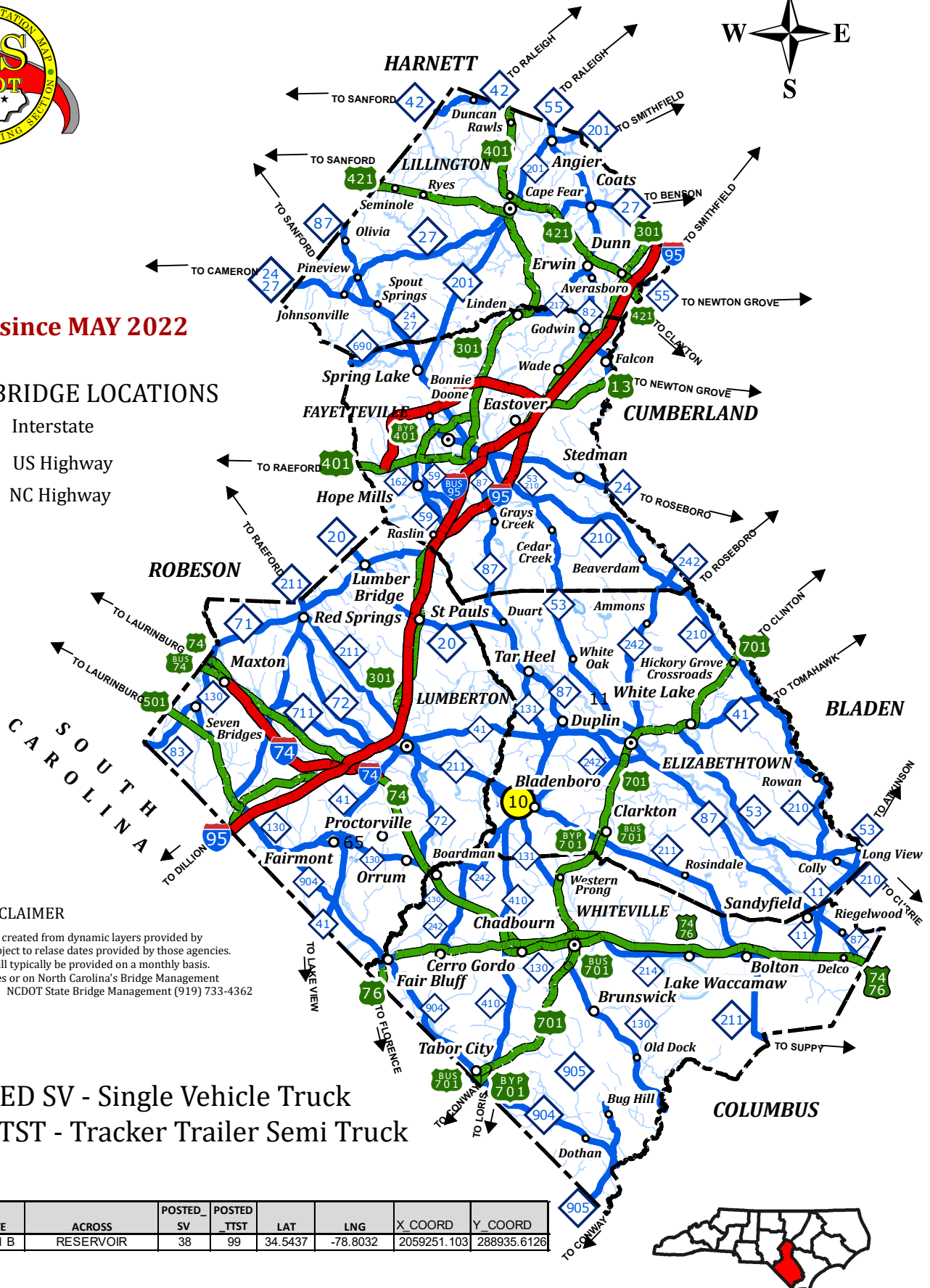
# POSTED BRIDGES on PRIMARY ROUTES

## DIVISION 6



**No Changes since MAY 2022**

- POSTED BRIDGE LOCATIONS
- Interstate
- US Highway
- NC Highway



### DISCLAIMER

All Information on this map is created from dynamic layers provided by various state agencies and subject to release dates provided by those agencies. Bridge posting information will typically be provided on a monthly basis. Information on specific bridges or on North Carolina's Bridge Management Programs is provided by: NCDOT State Bridge Management (919) 733-4362

**POSTED SV - Single Vehicle Truck**  
**POSTED TTST - Tracker Trailer Semi Truck**

COUNTY	BRIDGE_NO	ROUTE	ACROSS	POSTED_SV	POSTED_TTST	LAT	LNG	X_COORD	Y_COORD
Bladen	10	NC 211 B	RESERVOIR	38	99	34.5437	-78.8032	2059251.103	288935.6126

