


POSTED BRIDGES on PRIMARY ROUTES

DIVISION 3




No Changes Since
May 2023

- POSTED BRIDGE LOCATIONS
- Interstate
- US Highway
- NC Highway

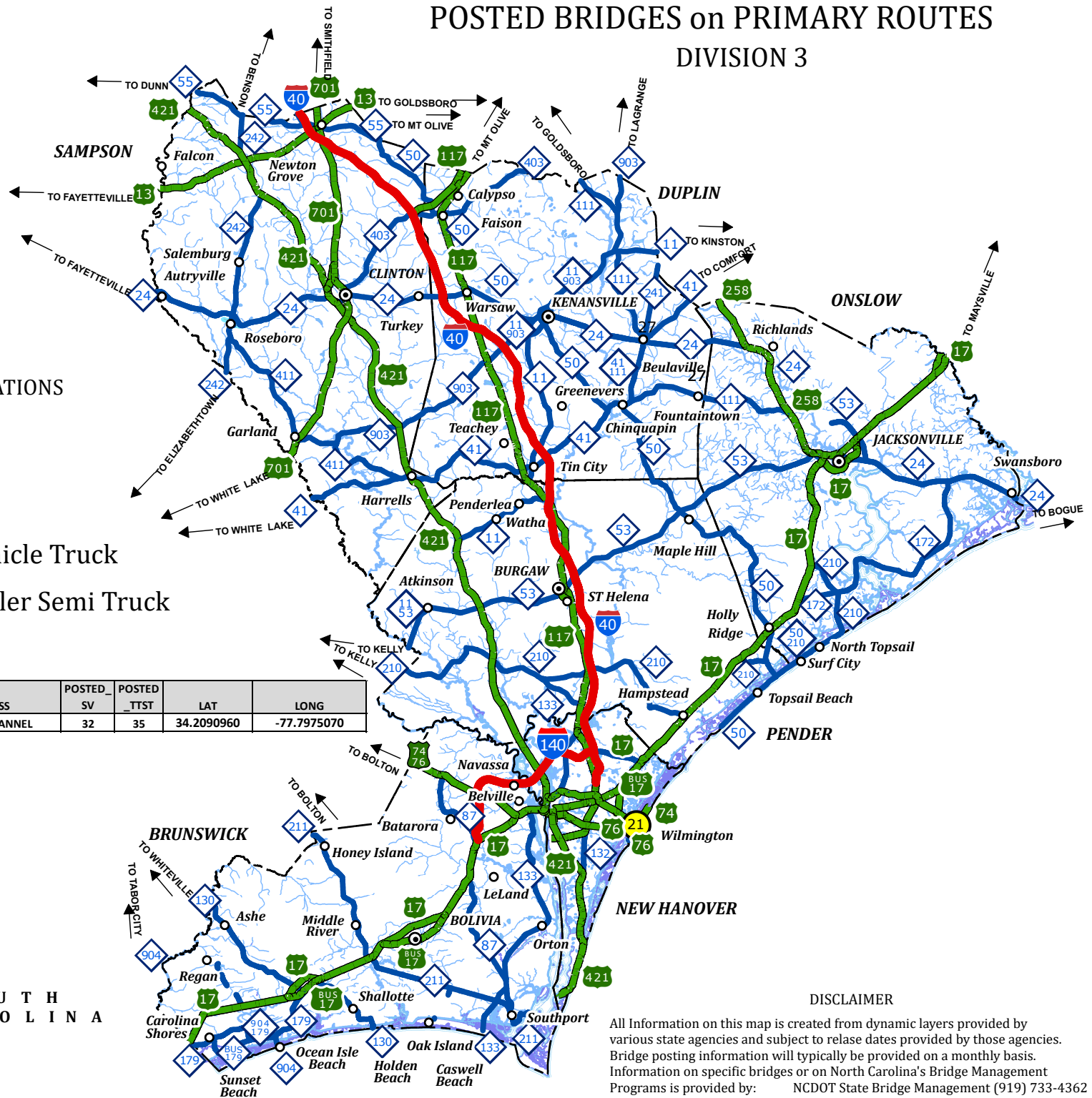
POSTED SV - Single Vehicle Truck

POSTED TTST - Tracker Trailer Semi Truck

COUNTY	BRIDGE_NO	ROUTE	ACROSS	POSTED_SV	POSTED_TTST	LAT	LONG
NEW HANOVER	21	US 76	BANKS CHANNEL	32	35	34.2090960	-77.7975070



SOUTH
CAROLINA



DISCLAIMER

All information on this map is created from dynamic layers provided by various state agencies and subject to release dates provided by those agencies. Bridge posting information will typically be provided on a monthly basis. Information on specific bridges or on North Carolina's Bridge Management Programs is provided by: NCDOT State Bridge Management (919) 733-4362