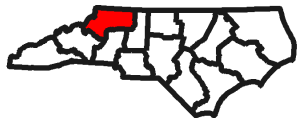


POSTED BRIDGES on PRIMARY ROUTES

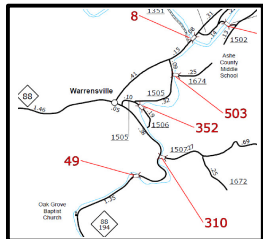
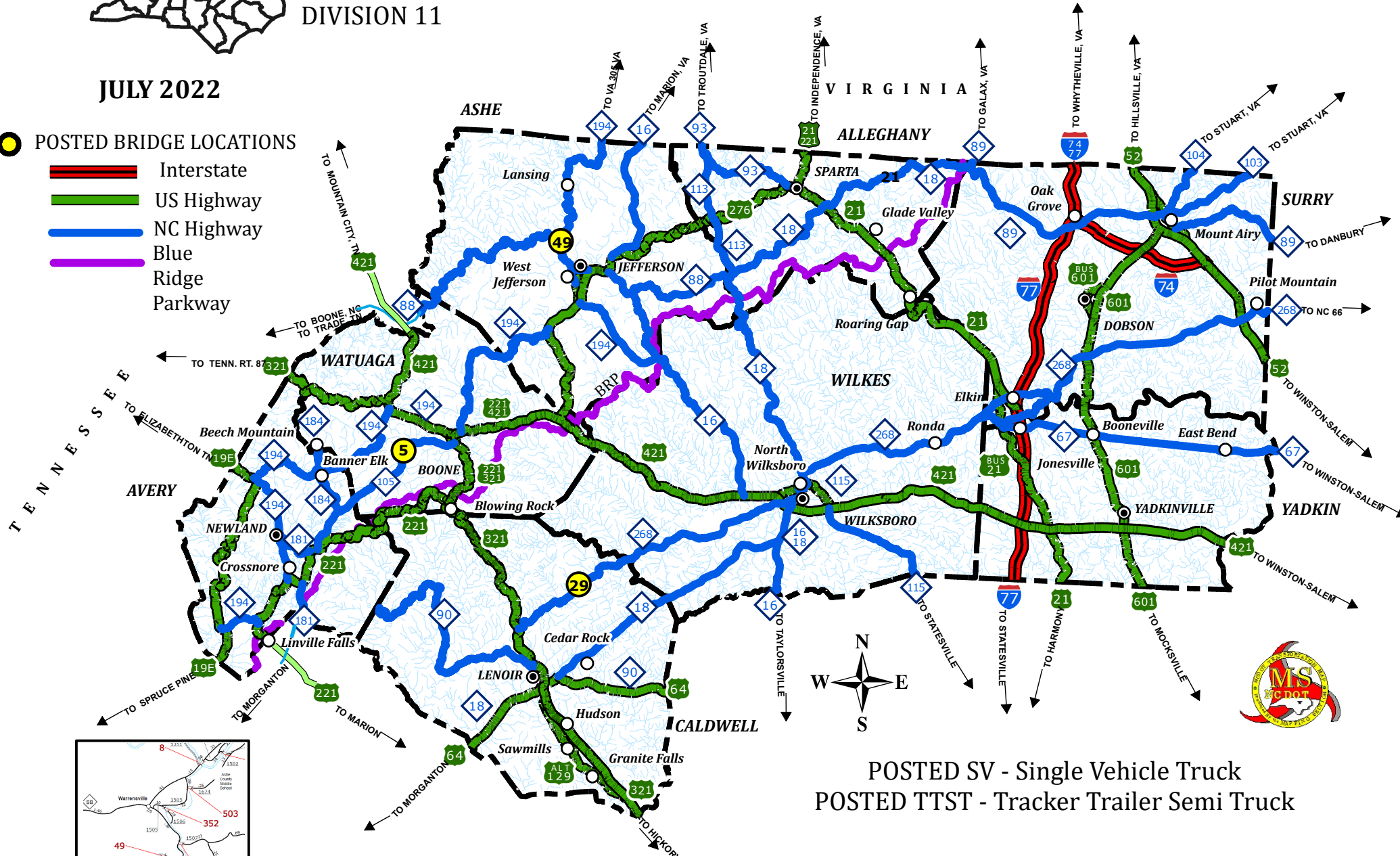


DIVISION 11

JULY 2022

● POSTED BRIDGE LOCATIONS

- Interstate
- US Highway
- NC Highway
- Blue Ridge Parkway



Bridge No. 49
Ashe County

DISCLAIMER

All information on this map is created from dynamic layers provided by various state agencies and subject to release dates provided by those agencies. Bridge posting information will typically be provided on a monthly basis. Information on specific bridges or on North Carolina's Bridge Management Programs is provided by: NCDOT State Bridge Management (919) 733-4362

POSTED SV - Single Vehicle Truck
POSTED TTST - Tracker Trailer Semi Truck

COUNTY	BRIDGE_NO	ROUTE	ACROSS	POSTED_SV	POSTED_TTST	LAT	LNG
ASHE	49	NC 88	BUFFALO CREEK	25	37	36.4548	81.5165
CALDWELL	29	NC 268	YADKIN RIVER	34	39	36.03702	81.476832
WATAUGA	5	NC 105	WATAUGA RIVER	30	30	36.1943	81.7453

