



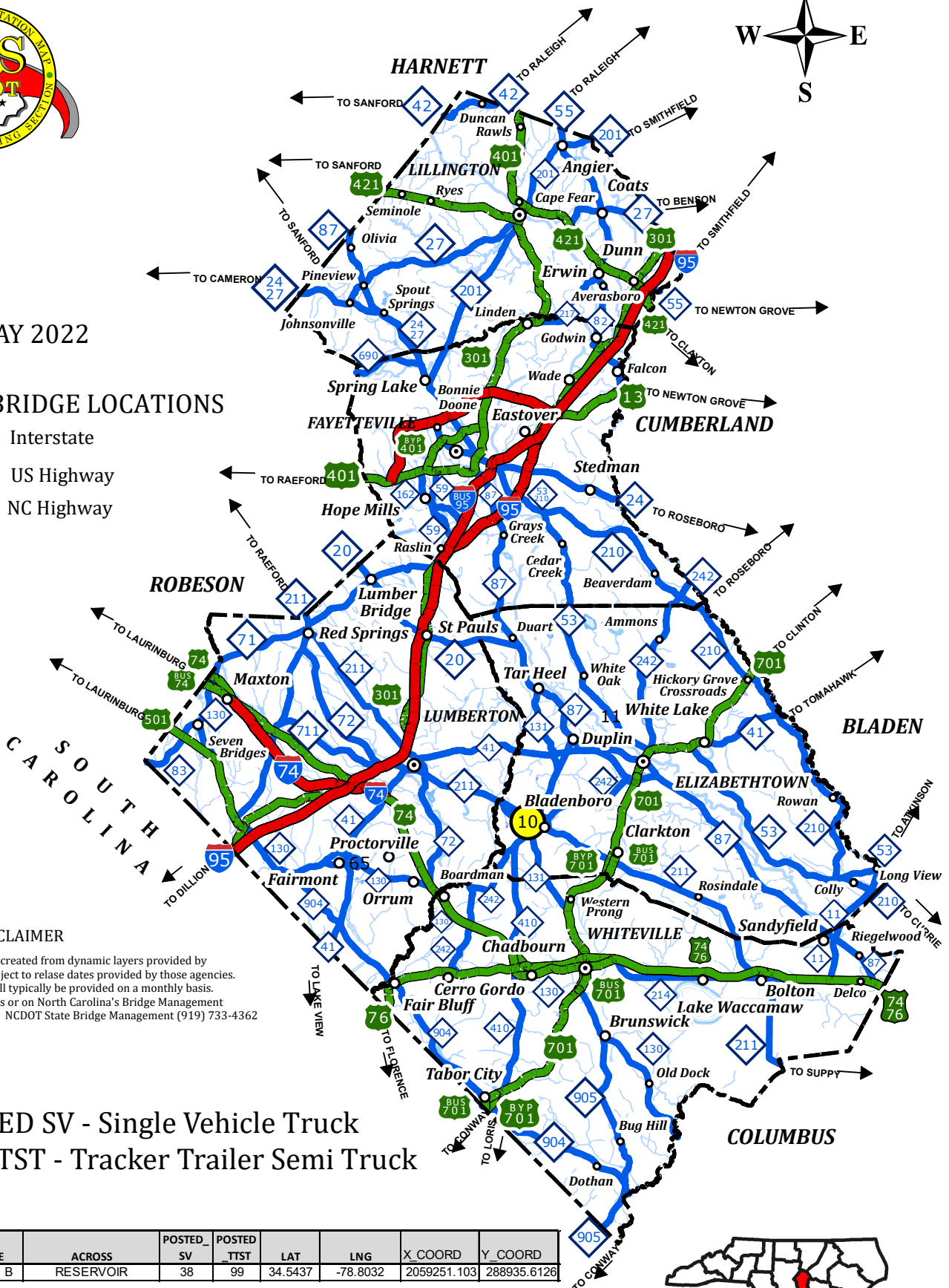
POSTED BRIDGES on PRIMARY ROUTES

DIVISION 6



MAY 2022

- POSTED BRIDGE LOCATIONS
- Interstate
- US Highway
- NC Highway



DISCLAIMER

All information on this map is created from dynamic layers provided by various state agencies and subject to release dates provided by those agencies. Bridge posting information will typically be provided on a monthly basis. Information on specific bridges or on North Carolina's Bridge Management Programs is provided by: NCDOT State Bridge Management (919) 733-4362

POSTED SV - Single Vehicle Truck
 POSTED TTST - Tracker Trailer Semi Truck

COUNTY	BRIDGE_NO	ROUTE	ACROSS	POSTED_SV	POSTED_TTST	LAT	LNG	X_COORD	Y_COORD
Bladen	10	NC 211 B	RESERVOIR	38	99	34.5437	-78.8032	2059251.103	288935.6126

Additions to the system are shown in purple
 Changes the posted_SV or the Posted_TTST or in green

