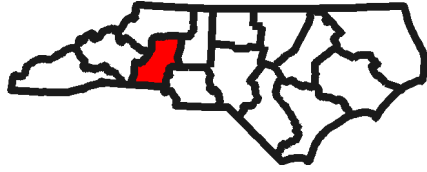


POSTED BRIDGES on PRIMARY ROUTES

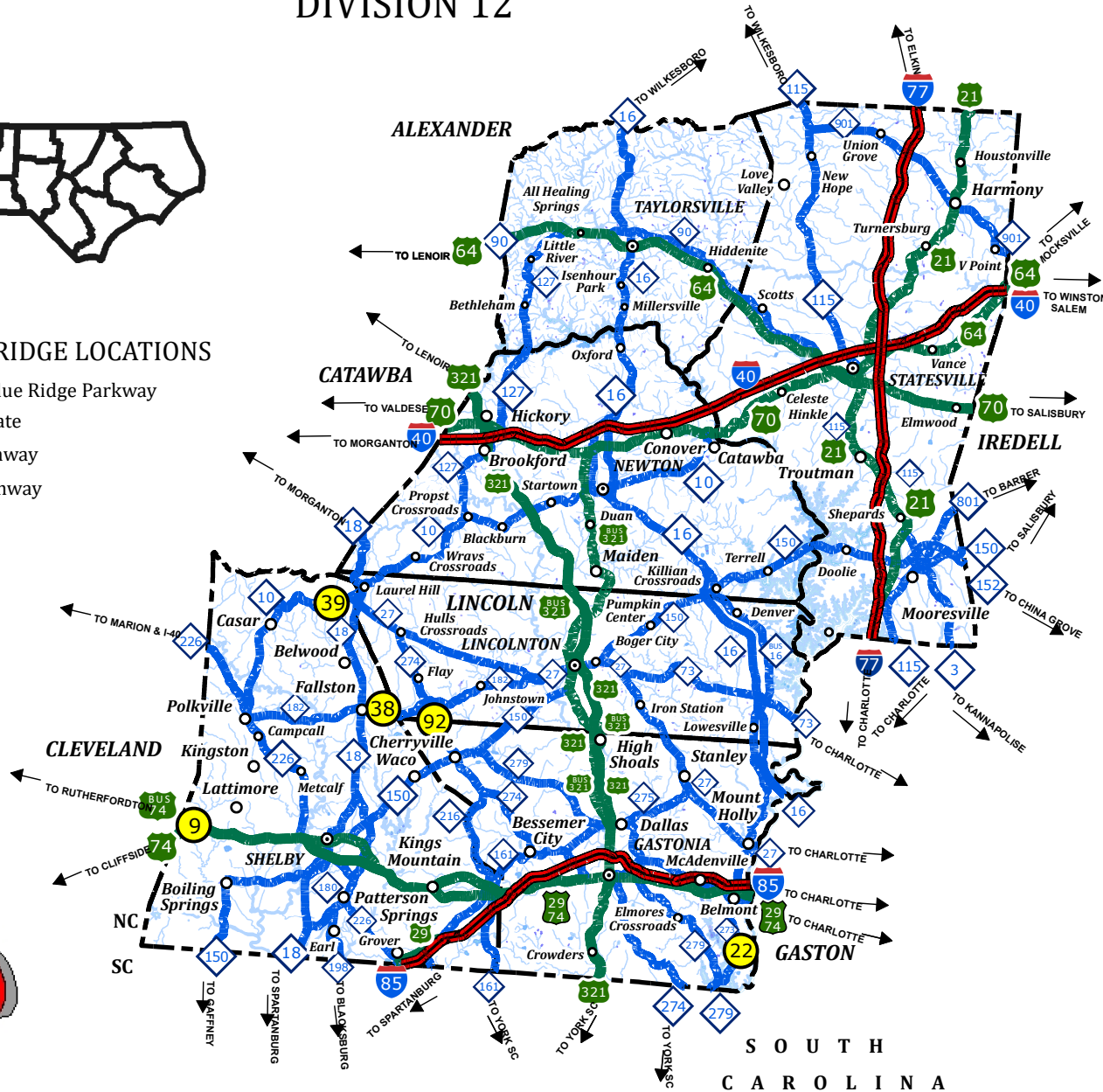
DIVISION 12



POSTED BRIDGE LOCATIONS


- BRP Blue Ridge Parkway
- Interstate
- US Highway
- NC Highway

MAY 2020



DISCLAIMER

All Information on this map is created from dynamic layers provided by various state agencies and subject to release dates provides by those agencies. Bridge posting information will typically be provided on a monthly basis. Information on specific bridges or on North Carolina's Bridge Management Programs is provided by: NCDOT State Bridge Management (919) 733-4362



POSTED SV - Single Vehicle Truck
 POSTED TTST - Tracker Trailer Semi Truck

COUNTY	BRIDGE_NO	ROUTE	ACROSS	POSTED_SV	POSTED_TTST	LAT	LNG	X_COORD	Y_COORD
CLEVELAND	9	US74BUS	SEABOARD COAST LINE RR	13	17	35.30497	-81.706676	1192568.74	576926.4779
CLEVELAND	38	NC182	BUFFALO CREEK	11	14	35.42888	-81.474165	1263038.16	620200.1364
CLEVELAND	39	NC10	KNOB CREEK	41	44	35.53522	-81.541764	1243898.26	659399.9422
GASTON	22	NC273	DUKE POWER FEEDER	26	39	35.18947	81.021222	1396158.62	530032.695
GASTON	92	NC274	MILL CREEK	26	31	35.41804	81.40974	1282128.61	615786.4809

Additions to the system are shown in purple

Changes the posted_SV or the Posted_TTST or in green