


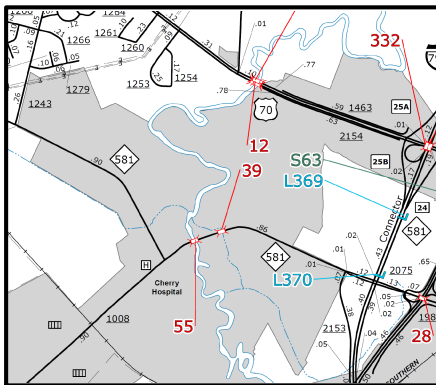
POSTED BRIDGES on PRIMARY ROUTES

POSTED SV - Single Vehicle Truck

POSTED TTST - Tracker Trailer Semi Truck



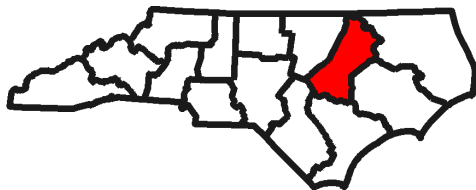
COUNTY	BRIDGE_NO	ROUTE	ACROSS	POSTED SV	POSTED TTST	LAT	LNG	X_COORD	Y_COORD
EDGECOMBE	103	NC 97	FISHING CREEK	38	41	36.0082420	77.5252043	2436153.4726000	825145.889926
HALIFAX	93	NC 561	CONOCONNARA SWAMP	30	30	36.2692000	77.4838000	2446974.3974800	920308.032935
JOHNSTON	37	US301,NC96	CXR RR	18	21	35.4614000	78.3894000	2181828.9553300	623420.206436
NASH	30	US 64A	US 64	40	40	35.9700090	77.9911500	2298523.250150	809497.751931
NASH	91	NC 158	TAR RIVER	19	27	35.8821000	78.0894000	2269736.355955	777217.223316
WAYNE	39	NC 581	LITTLE RIVER OVERFLOW	39	99	35.3936600	78.0239670	2290875.403240	599628.216618



Goldsboro # 39

POSTED BRIDGE LOCATIONS

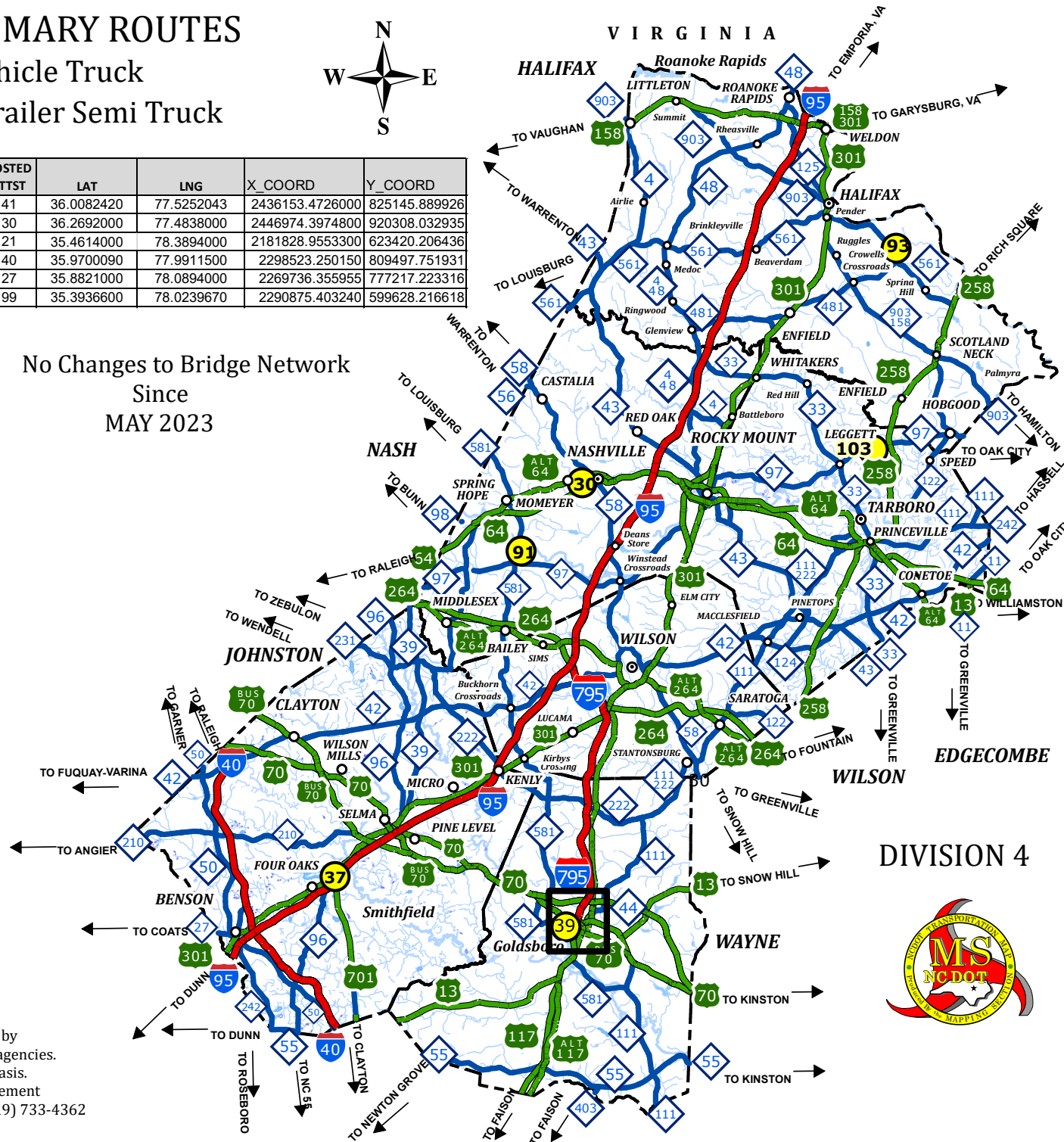
- Interstate
- US Highway
- NC Highway



DISCLAIMER

All Information on this map is created from dynamic layers provided by various state agencies and subject to release dates provided by those agencies. Bridge posting information will typically be provided on a monthly basis. Information on specific bridges or on North Carolina's Bridge Management Programs is provided by: NCDOT State Bridge Management (919) 733-4362

No Changes to Bridge Network
Since
MAY 2023



DIVISION 4

