


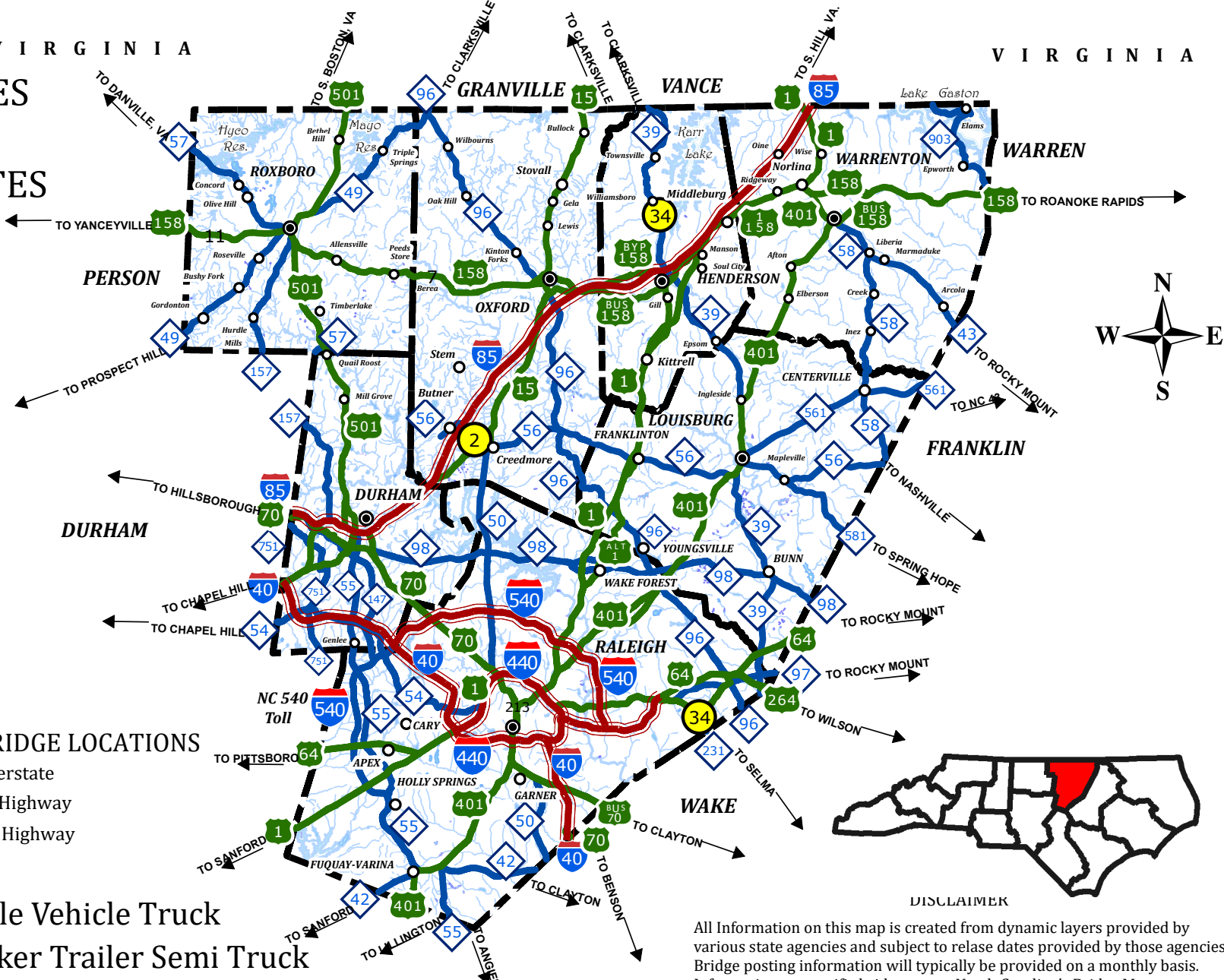
POSTED BRIDGES on PRIMARY ROUTES

FEBRUARY 2022

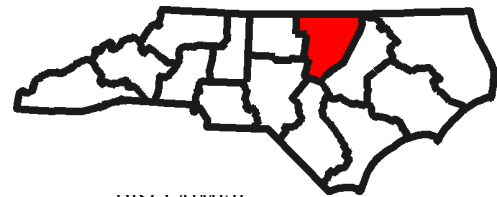
DIVISION 5



- POSTED BRIDGE LOCATIONS
- Interstate
- US Highway
- NC Highway



POSTED SV - Single Vehicle Truck
POSTED TTST - Tracker Trailer Semi Truck



DISCLAIMER
All information on this map is created from dynamic layers provided by various state agencies and subject to release dates provided by those agencies. Bridge posting information will typically be provided on a monthly basis. Information on specific bridges or on North Carolina's Bridge Management Programs is provided by: NCDOT State Bridge Management (919) 733-4362

COUNTY	BRIDGE_NO	ROUTE	ACROSS	POSTED_SV	POSTED_TTST	LAT	LNG	X_COORD	Y_COORD
GRANVILLE	2	NC 56	LEDGE CREEK	38	38	36.1293	78.705400	2087014.08689	866086.78278
VANCE	34	NC 39	FLAT CREEK	31	36	36.4091	78.418700	2171065.52213	968352.20522
WAKE	34	NC 231	NORFOLK SOUTHERN	35	43	35.7816	78.362300	2189123.09756	740018.49850