

# POSTED BRIDGES on PRIMARY ROUTES

POSTED SV - Single Vehicle Truck

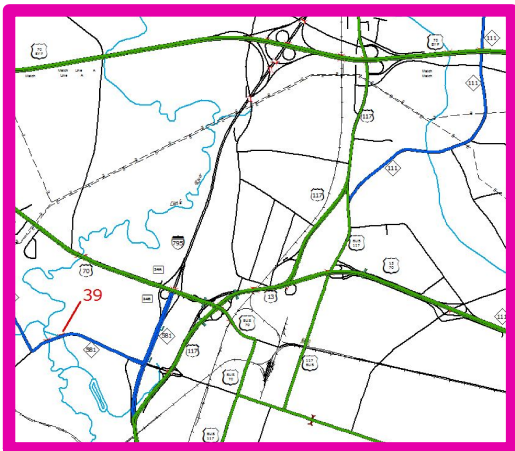
POSTED TTST - Tracker Trailer Semi Truck

Changes the posted\_SV or the Posted\_TTST or in green

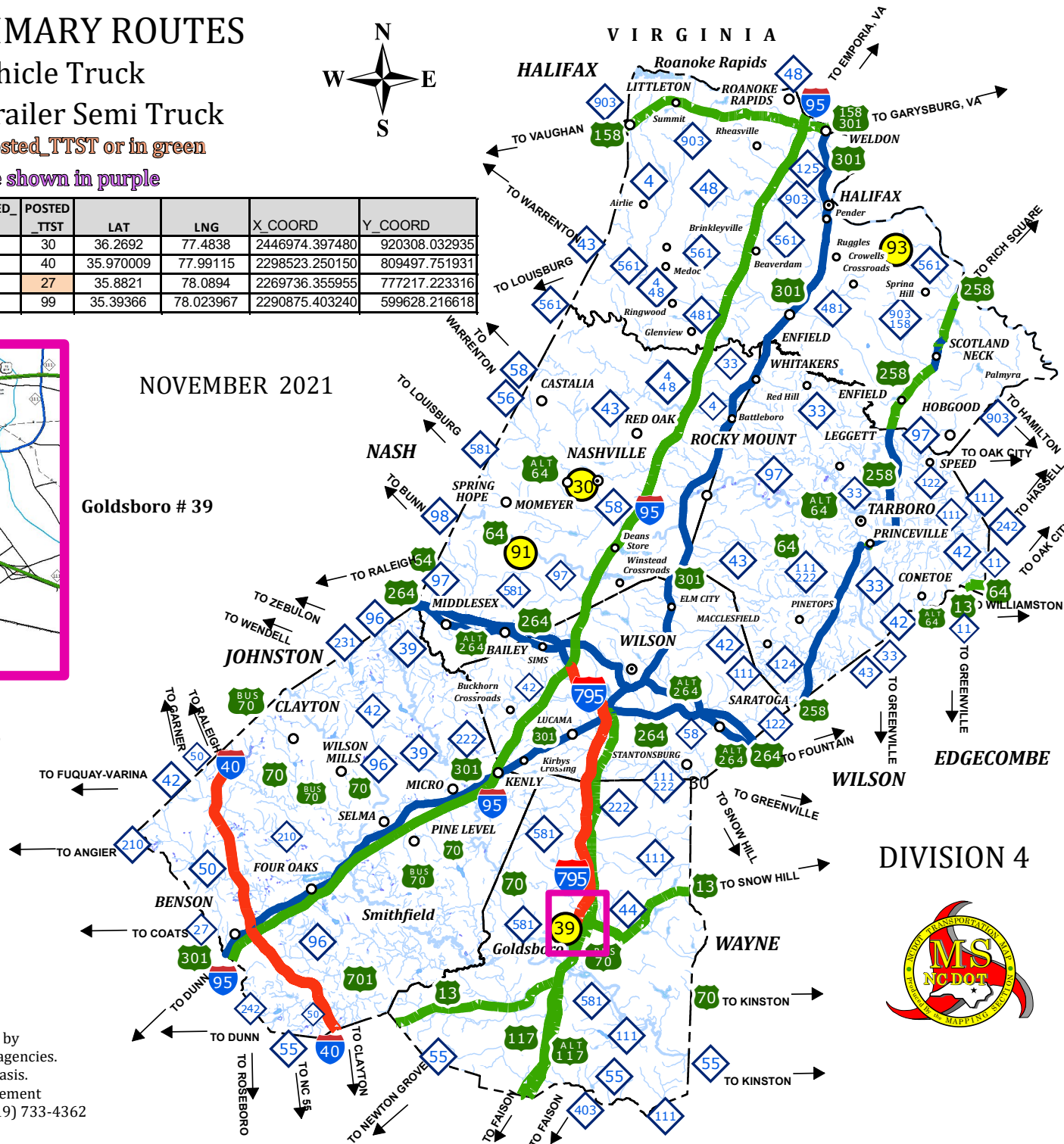
Additions to the system are shown in purple



COUNTY	BRIDGE_NO	ROUTE	ACROSS	POSTED_SV	POSTED_TTST	LAT	LNG	X_COORD	Y_COORD
HALIFAX	93	NC 561	CONOCONNARA SWAMP	30	30	36.2692	77.4838	2446974.397480	920308.032935
NASH	30	US 64A	US 64	40	40	35.970009	77.99115	2298523.250150	809497.751931
NASH	91	NC 158	TAR RIVER	19	27	35.8821	78.0894	2269736.355955	777217.223316
WAYNE	39	NC 158	LITTLE RIVER OVERFLOW	39	99	35.39366	78.023967	2290875.403240	599628.216618

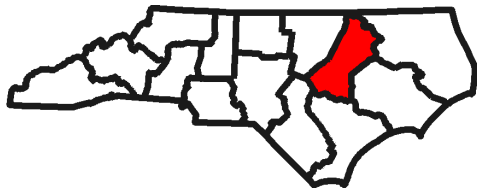


NOVEMBER 2021  
Goldsboro # 39



● POSTED BRIDGE LOCATIONS

- Interstate
- US Highway
- NC Highway



### DISCLAIMER

All Information on this map is created from dynamic layers provided by various state agencies and subject to release dates provided by those agencies. Bridge posting information will typically be provided on a monthly basis. Information on specific bridges or on North Carolina's Bridge Management Programs is provided by: NCDOT State Bridge Management (919) 733-4362

DIVISION 4

