

POSTED BRIDGES on PRIMARY ROUTES

DIVISION 3



JULY 2020

POSTED BRIDGE LOCATIONS


- Interstate
- US Highway
- NC Highway

POSTED SV - Single Vehicle Truck
 POSTED TTST - Tracker Trailer Semi Truck

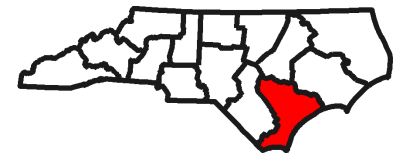
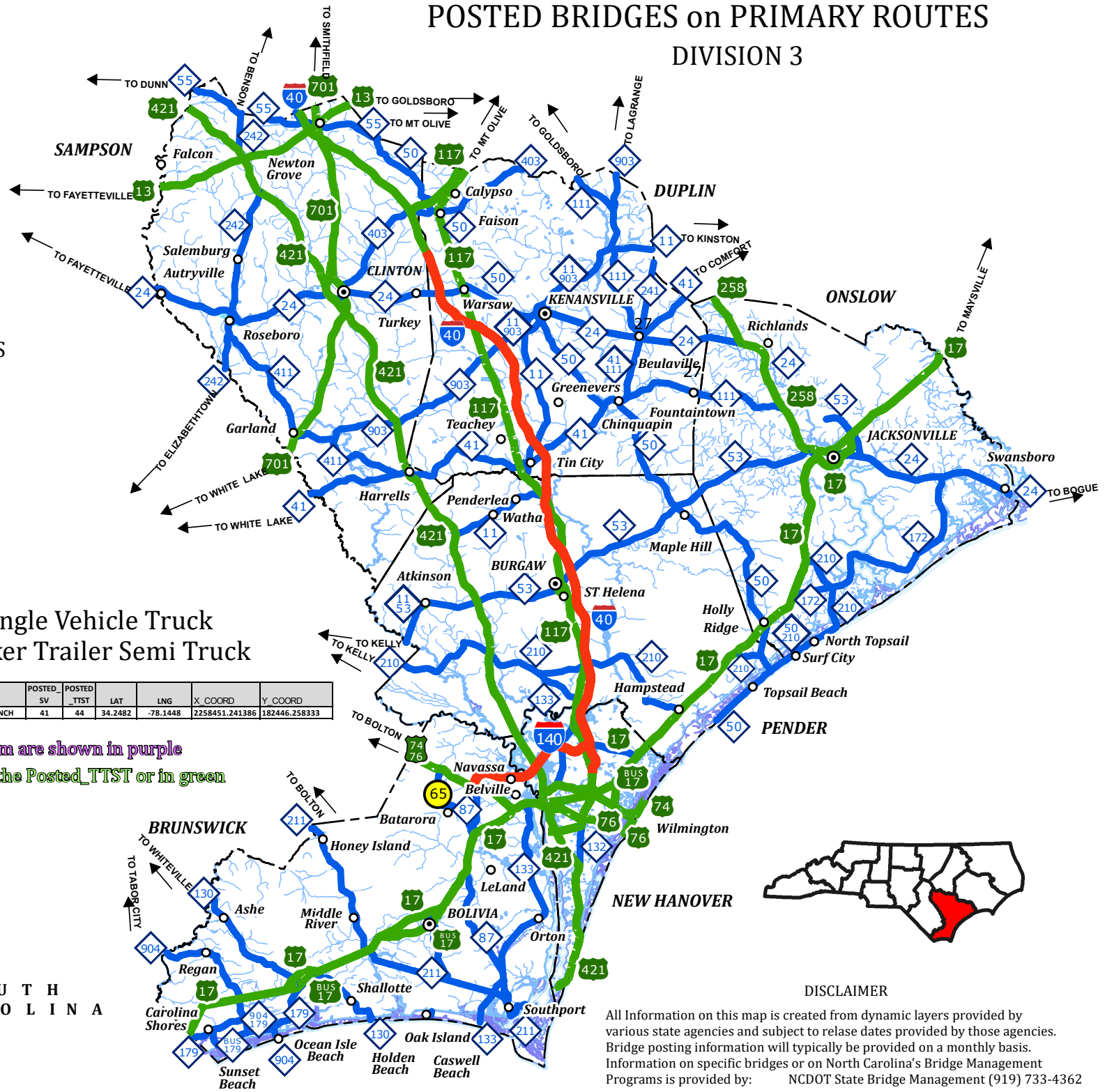
COUNTY	BRIDGE_NO	ROUTE	ACROSS	POSTED_SV	POSTED_TTST	LAT	LNG	X_COORD	Y_COORD
BRUNSWICK	65	NC 87	BATARORA BRANCH	41	44	34.2482	-78.1448	2258451.241386	182446.258333

Additions to the system are shown in purple

Changes the posted_SV or the Posted_TTST or in green



SOUTH CAROLINA



DISCLAIMER

All Information on this map is created from dynamic layers provided by various state agencies and subject to release dates provided by those agencies. Bridge posting information will typically be provided on a monthly basis. Information on specific bridges or on North Carolina's Bridge Management Programs is provided by: NCDOT State Bridge Management (919) 733-4362