

POSTED BRIDGES on PRIMARY ROUTES

DIVISION 9

POSTED SV - Single Vehicle Truck

POSTED TTST - Tracker Trailer Semi Truck





COUNTY	BRIDGE_NO	ROUTE	ACROSS	POSTED_SV	POSTED_TTST	LAT	LNG	X_COORD	Y_COORD
Davidson	31	NC 8	LICK CREEK	26	30	35.613	-80.1733	1651273.91	680109.0786
Davidson	82	NC 47	LICK CREEK	22	28	35.6637	-80.1208	1667076.51	698375.6192
Rowan	61	NC 801	FORTH CREEK	40	43	35.79071	-80.571026	1534105.08	746399.74

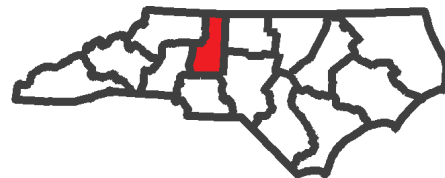

Additions to the system are shown in purple

Changes the posted_SV or the Posted_TTST or in green

JAN. 2019

 POSTED BRIDGE LOCATIONS

-  BRP Blue Ridge Parkway
-  Interstate
-  US Highway
-  NC Highway



DISCLAIMER

All Information on this map is created from dynamic layers provided by various state agencies and subject to release dates provided by those agencies. Bridge posting information will typically be provided on a monthly basis. Information on specific bridges or on North Carolina's Bridge Management Programs is provided by: NCDOT State Bridge Management (919) 733-4362

