

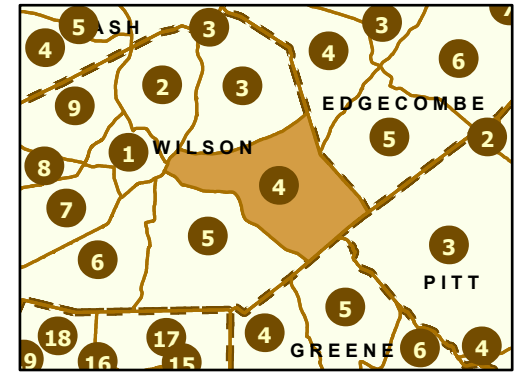


Maintenance Section 4 Wilson County

-  Maint Section Boundary
-  Interstates
-  Waterbodies
-  US Routes
-  Municipal Areas
-  NC Routes
-  Secondary Routes
-  Ramps



OPM
Operations Program Management



Only state-maintained routes are shown. Map updated in March 2024. For additional information, visit <https://connect.ncdot.gov/resources/State-Mapping/Pages/default.aspx>.