
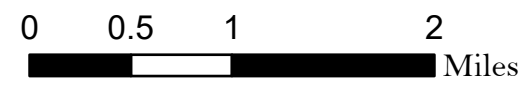
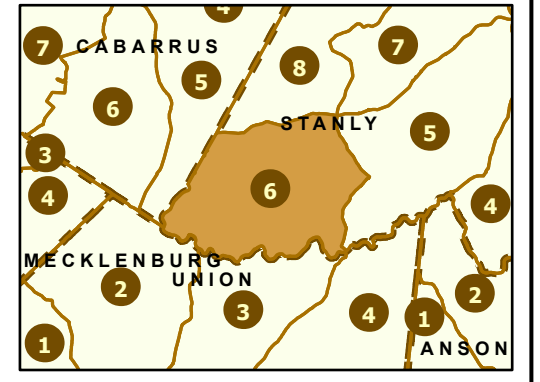


# Maintenance Section 6 Stanly County

- Maint Section Boundary
- Waterbodies
- Municipal Areas
- Interstates
- US Routes
- NC Routes
- Secondary Routes
- Ramps



**OPM**  
Operations Program Management



Only state-maintained routes are shown. Map updated in March 2024. For additional information, visit <https://connect.ncdot.gov/resources/State-Mapping/Pages/default.aspx>.