









-  Interstates
 -  US Routes
 -  NC Routes
 -  Secondary Routes
 -  Ramps
 -  Maint Section Boundary
 -  Waterbodies
 -  Municipal Areas
- 0 0.5 1 2 Miles**

Maintenance Section 3 Pitt County



Only state-maintained routes are shown. Map updated in March 2024. For additional information, visit <https://connect.ncdot.gov/resources/State-Mapping/Pages/default.aspx>.

