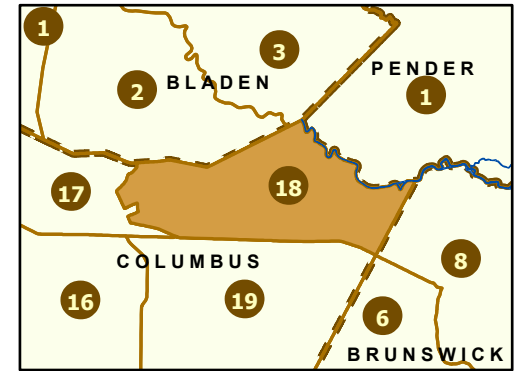




Maintenance Section 18 Columbus County

- Maint Section Boundary
- Interstates
- US Routes
- Waterbodies
- NC Routes
- Municipal Areas
- Secondary Routes
- Ramps



Only state-maintained routes are shown. Map updated in March 2024. For additional information, visit <https://connect.ncdot.gov/resources/State-Mapping/Pages/default.aspx>.