
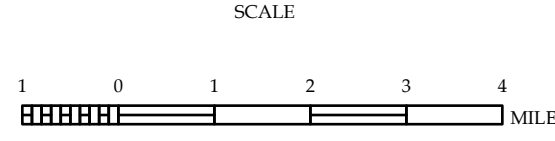


- LEGEND**
- INTERSTATE US NC
  - US NUMBERED HIGHWAY
  - NC NUMBERED HIGHWAY
  - US NUMBERED BI-STATE ROUTE
  - NC NUMBERED BI-STATE ROUTE
  - INTERSTATE EXCHANGE NUMBER
  - SECONDARY ROAD NUMBER
  - UTILITY LINES
  - RAILROAD LINE
  - RAILROAD STATION
  - STATE LINE
  - COUNTY LINE
  - UNINCORPORATED TOWN BOUNDARIES
  - CITY LIMITS
  - FERM BRIDGE AND RAMP
  - NARROW CREEK OR STREAM
  - WIDE RIVER OR CREEK
  - RECREATION/POSSIBLE W. LAND
  - DAM OR DAM WITH LOCK
  - WATERFALL
  - SWAMP
  - COMMUNITY
  - CITY/STATE
  - SCHOOL
  - COLLEGE OR UNIVERSITY
  - HOSPITAL
  - CONVENT OR MONASTERY
  - CHURCH
  - CHURCH WITH CEMETERY
  - CEMETERY
  - POWERS STATION
  - CORRECTIONAL INSTITUTION
  - QUARRY
  - MINE OR PIT
  - HIGHWAY GARAGE OR MAINT. YARD
  - HIGHWAY TRUCK OR BUS OFFICE
  - MILITARY POST
  - WEIR STATION
  - FABRICTION
  - HISTORICAL SITE
  - POSSIBLE INTEREST
  - POST OFFICE
  - STATE FOREST
  - LIGHTHOUSE
  - MOUNTAIN SHED
  - MOUNTAIN GAP
  - OVERLOOK
  - BEST AREA
  - VISITOR CENTER AREA
  - WELCOMING TRUCK AREA
  - AIRPORT
  - MILITARY AIRPORT
  - NATIONAL / STATE FOREST BOUNDARY
  - WILDLIFE REFUGE
  - NATIONAL / STATE PARK BOUNDARY
  - GAME LANDS BOUNDARY
  - MILITARY RESERVATION BOUNDARY
  - INDIAN RESERVATION BOUNDARY



## WAYNE COUNTY NORTH CAROLINA

PREPARED BY THE  
NORTH CAROLINA DEPARTMENT OF TRANSPORTATION  
OPERATIONS PROGRAM MANAGEMENT UNIT - MAPPING SECTION  
IN COOPERATION WITH THE  
U.S. DEPARTMENT OF TRANSPORTATION  
FEDERAL HIGHWAY ADMINISTRATION



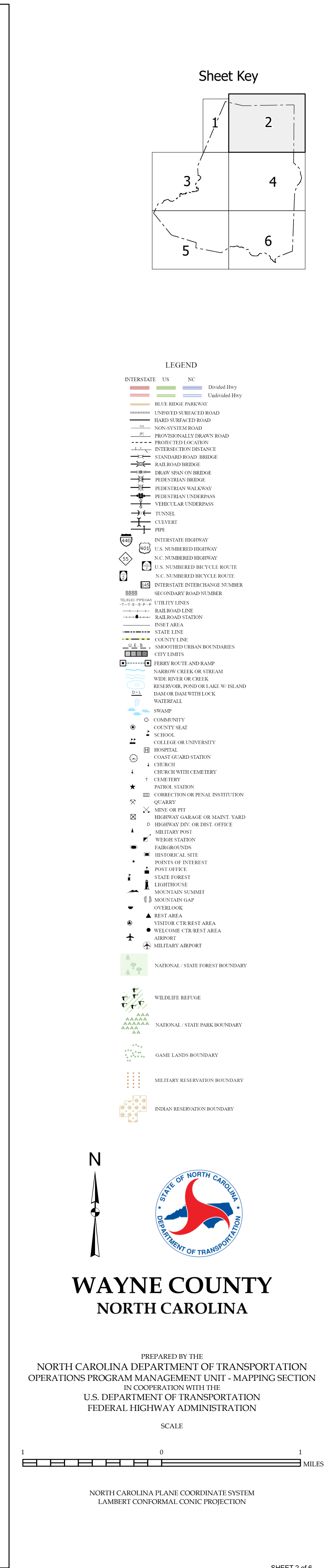
NORTH CAROLINA PLANE COORDINATE SYSTEM  
LAMBERT CONFORMAL CONIC PROJECTION

COPIES OF THIS MAP ARE AVAILABLE TO THE  
PUBLIC AT NOMINAL COST. CONTACT US TO ORDER:  
[maps@ncdot.gov](mailto:maps@ncdot.gov)  
<https://connect.ncdot.gov/resources/State-Mapping/Pages/Ordering-Maps.aspx>  
(919) 834-8480

TERMS OF USE: The Mapping Section's goal is to provide the most accurate and current information possible. Map data is compiled from numerous sources with varying dates of publication and map accuracy standards. As a result, the accuracy, currency, and completeness of the data provided will vary. The North Carolina Department of Transportation shall not be held liable for any errors in the map data. This map cannot be construed to be a legal document. The information shown on this map was last updated in May 2025. For digital copies of this map or additional map products, visit <https://connect.ncdot.gov/resources/State-Mapping>.

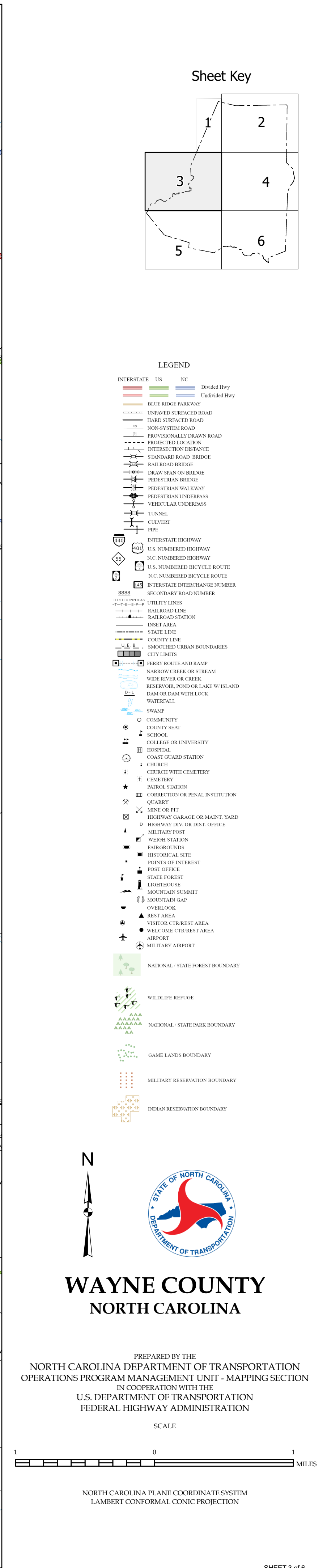


COPIES OF THIS MAP ARE AVAILABLE TO THE PUBLIC AT NOMINAL COST. CONTACT US TO ORDER: [mapping.support@niodot.gov](mailto:mapping.support@niodot.gov)  
[info@connected.mobil.gov](mailto:info@connected.mobil.gov) or [State-Mapping@niodot.gov](mailto:State-Mapping@niodot.gov)  
 (919) 834-8480





COPIES OF THIS MAP ARE AVAILABLE TO THE  
PUBLIC AT NOMINAL COST. CONTACT US TO ORDER:  
[mapping@support.fdot.gov](mailto:mapping@support.fdot.gov)  
<https://connect.fluid.com/fluidsource/Site-Mapping/Pages/Ordering-Maps.aspx>  
(919) 834-8460

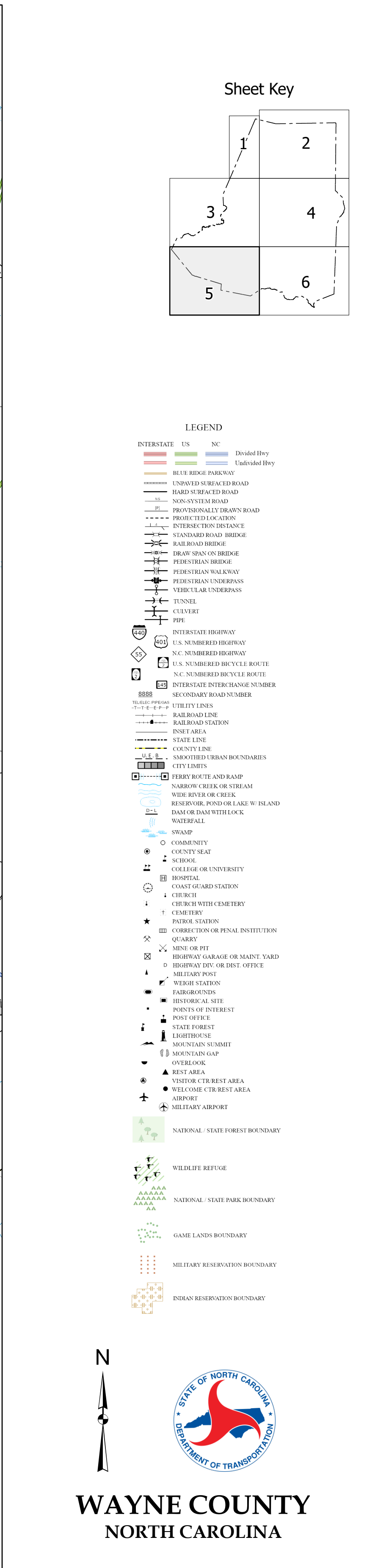








COPIES OF THIS MAP ARE AVAILABLE TO THE  
PUBLIC AT NOMINAL COST. CONTACT US TO ORDER:  
mapsupport@nrcan.gc.ca  
http://nrcan.mcgill.ca/Sale-Macmillan/Products/Ordering-Maps.aspx  
(919) 834-6460

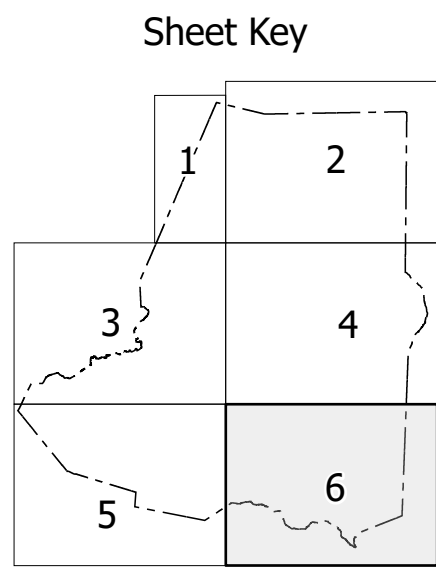


SHEET 5 of 6

DIVISION 4    DISTRICT 3    WAYNE COUNTY    NORTH CAROLINA    FIPS 191



COPIES OF THIS MAP ARE AVAILABLE TO THE  
PUBLIC AT NOMINAL COST. CONTACT US TO ORDER:  
[mapsupport@nrcat.gov](mailto:mapsupport@nrcat.gov)  
<http://nrcat.mobil.gov/resources/State-Mapping/Pages>  
(919) 834-8480

[illegible]

SCALE

