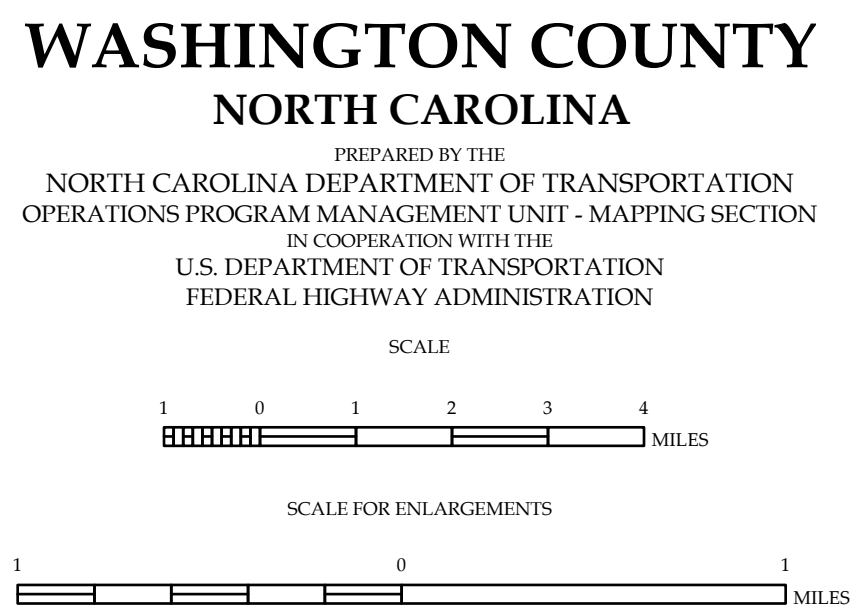
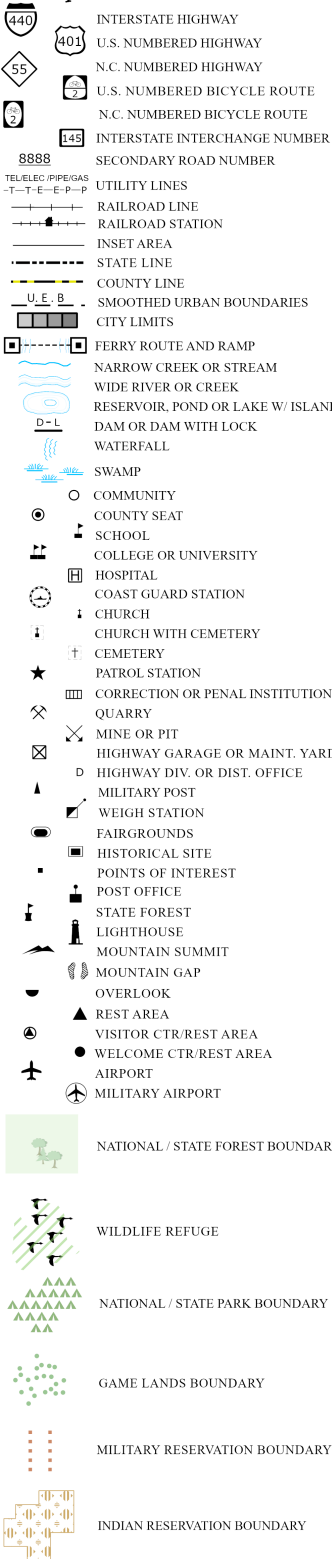
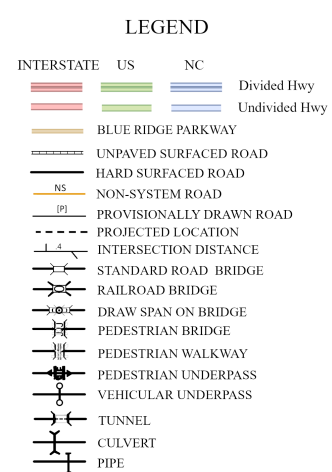
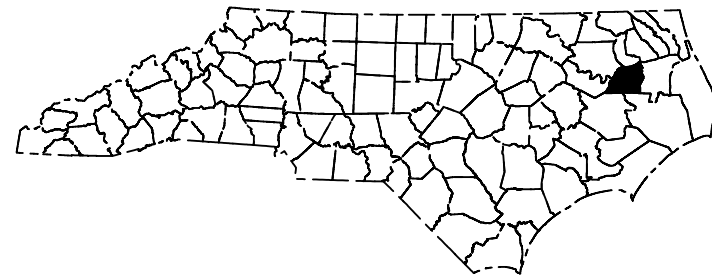
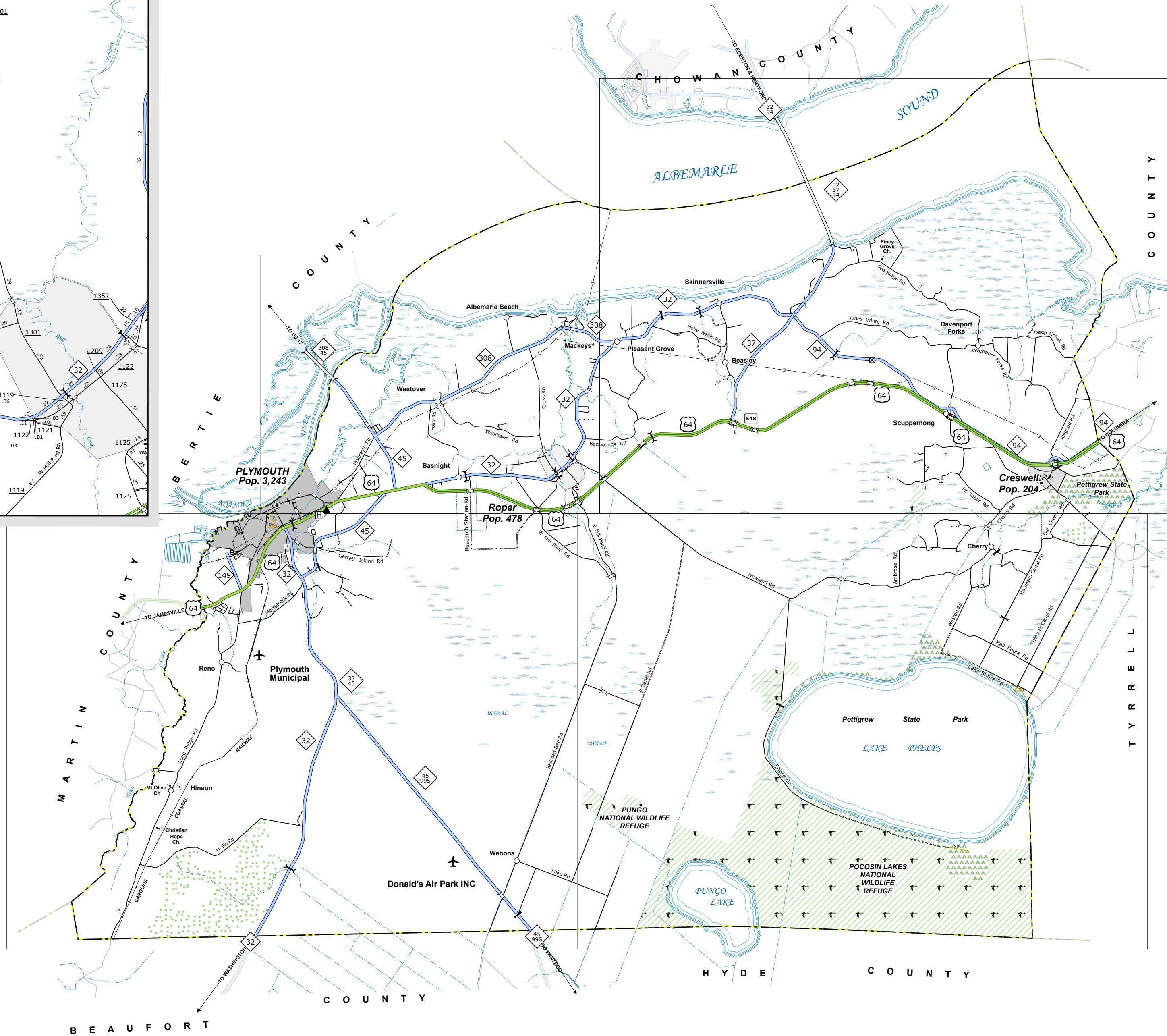
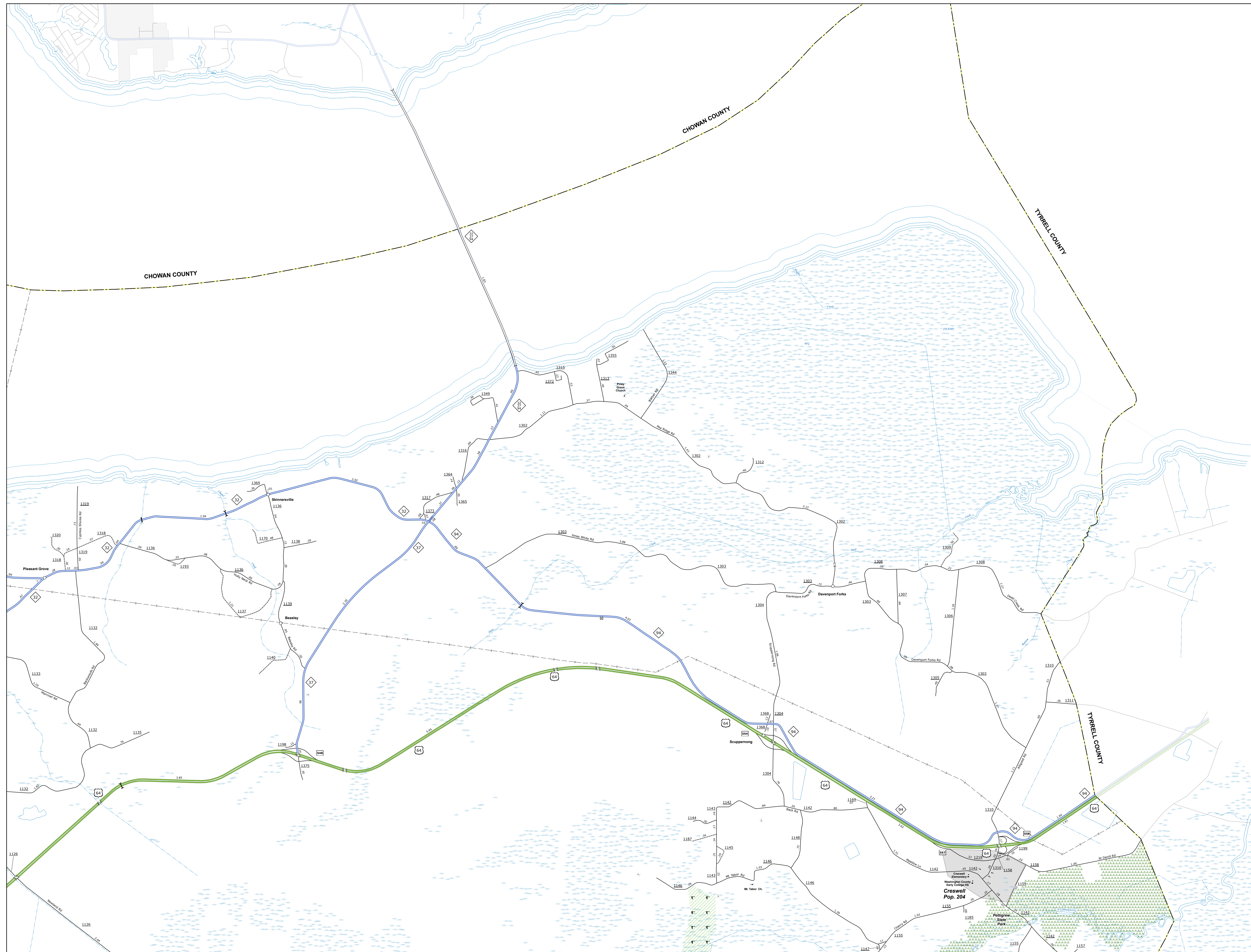


COPIES OF THIS MAP ARE AVAILABLE TO THE
PUBLIC AT NOMINAL COST. CONTACT US TO ORDER:
mapping@support@nodot.gov
<https://connect.nodot.gov/resources/State-Mapping/Pages/Ordering-Maps.aspx>
(919) 834-8480




COPIES OF THIS MAP ARE AVAILABLE TO THE PUBLIC AT NOMINAL COST. CONTACT US TO ORDER: mappingsupport@nodot.gov
<https://connect.nodot.gov/resources/State-Mapping-Pages>



INTERSTATE	US	NC	Divided Hwy
			Undivided Hwy

- | | |
|--|---|
| | INTERSTATE HIGHWAY |
| | U.S. NUMBERED HIGHWAY |
| | STATE NUMBERED HIGHWAY |
| | U.S. NUMBERED BICYCLE ROUTE |
| | STATE NUMBERED BICYCLE ROUTE |
| | NATIONAL SCENIC BYWAY |
| | TRAIL |
| | UNIMPROVED ROAD |
| | RAILROAD LINE |
| | RAILROAD STATION |
| | INLAND SEA AREA |
| | COASTLINE |
| | GEOGRAPHIC FEATURES/BORDERLANDS/CITY LIMITS |
| | RIVER/DITCH AND CANAL |
| | NARROW GAUGE OR STEAM |
| | DEEP WATER OR LAKE |
| | ISLAND |
| | NATURAL RESOURCE/WILDLIFE |
| | COMMUNITY |
| | COUNTY SEAT |
| | CITY |
| | COLLEGE/UNIVERSITY |
| | HOSPITAL |
| | CONSERVATION DISTRICT |
| | CITY/COUNTY |
| | CEMETERY |
| | PUBLIC SCHOOL |
| | CATHOLIC OR OTHER RELIGIOUS INSTITUTION |
| | BOROUGH/GROWTH OR MANY Vn. |
| | HIGHWAY GUARD OR DIST. OFFICE |
| | FERRY STATION |
| | FARMS |
| | HISTORICAL A. |
| | POST OFFICE |
| | STATE FOREST |
| | LANDSCAPE |
| | MOUNTAIN SUMMIT |
| | UNIMPROVED ROAD |
| | REST AREA |
| | WILDLIFE OR TRUST AREA |
| | MILITARY AIRPORT |
| | NATIONAL STATE PARK BOUNDARY |
| | STATE PARK BOUNDARY |
| | GEOGRAPHIC FEATURES/BORDERLANDS/CITY LIMITS |
| | MILITARY RESERVATION |
| | INLAND SEA BOUNDARY |



WASHINGTON COUNTY
NORTH CAROLINA

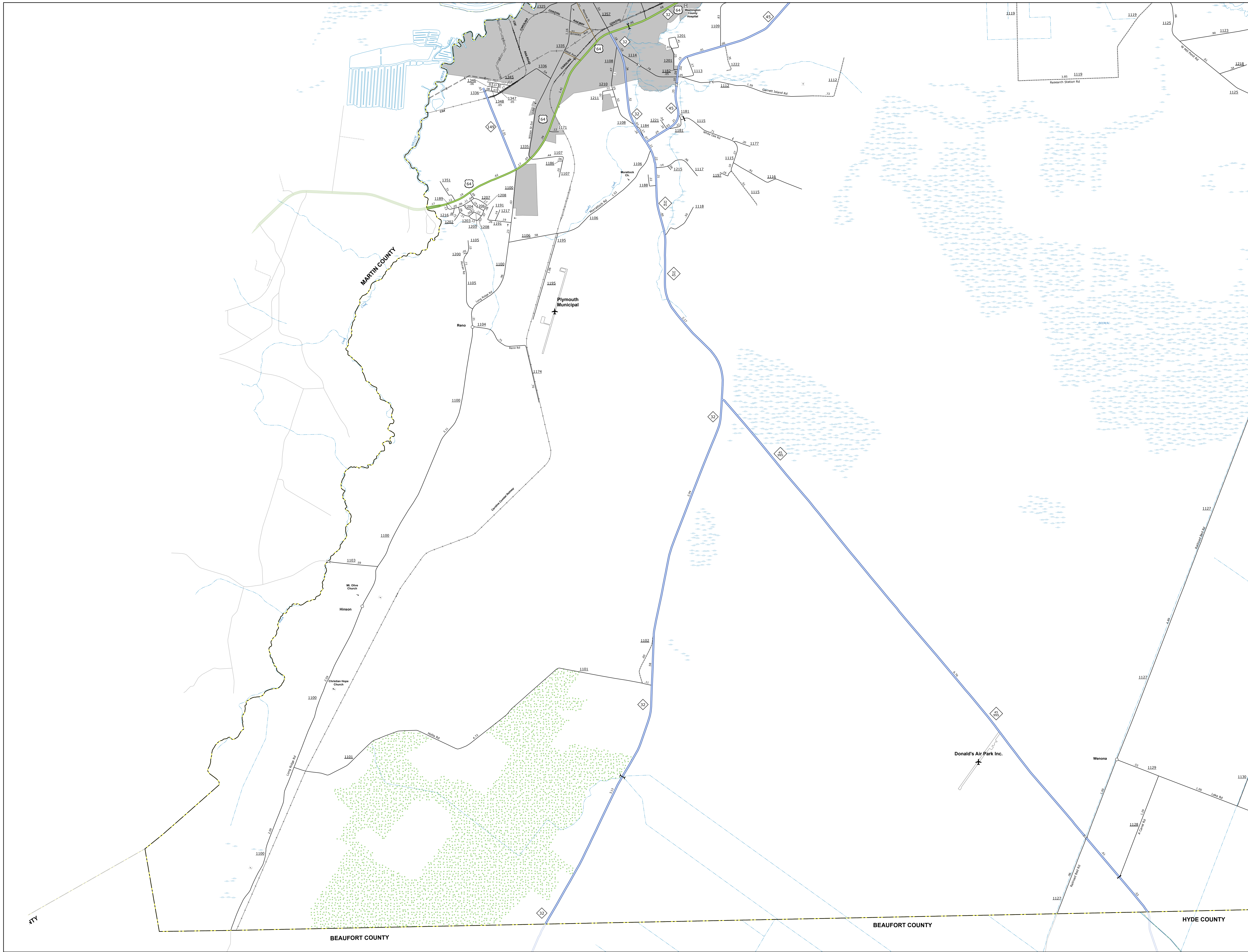
PREPARED BY THE
NORTH CAROLINA DEPARTMENT OF TRANSPORTATION
OPERATIONS PROGRAM MANAGEMENT UNIT - MAPPING SECTION
IN COOPERATION WITH THE
U.S. DEPARTMENT OF TRANSPORTATION
FEDERAL HIGHWAY ADMINISTRATION

NORTH CAROLINA PLANE COORDINATE SYSTEM
LAMBERT CONFORMAL CONIC PROJECTION

DIVISION 1 DISTRICT 3 WASHINGTON COUNTY NORTH CAROLINA FIPS 187

TERMS OF USE: The Mapping Section's goal is to provide the most accurate and current information possible. Map data is compiled from numerous sources with varying dates of publication and some accuracy standards. As a result, the accuracy, currency and completeness of this information cannot be guaranteed. This information is provided as a general guide only. The information shown on this map was last updated in February 2025. For digital copies of this map in different map products, visit <https://www.ncdot.gov/transportation/transportation-planning-and-design/mapping-section>

COPIES OF THIS MAP ARE AVAILABLE TO THE PUBLIC. CONTACT US TO ORDER.
MAILING ADDRESS: 1000 EAST 7TH STREET, SUITE 200, WASHINGTON, NC 27880
PHONE: 919-734-4400



TERMS OF USE: The Mapping Section's goal is to provide the most accurate and current information possible. Map data is compiled from numerous sources with varying dates of publication and map accuracy standards. As a result, the accuracy, currency and completeness of this information cannot be guaranteed. This information is provided as a general guide only. The information shown on this map was last updated in February 2025. For digital copies of this map or additional map products, visit <https://www.ncdot.gov/transportation/transportation-planning-and-design/mapping>.

COPIES OF THIS MAP ARE AVAILABLE TO THE PUBLIC. CONTACT US TO ORDER.
MAILING ADDRESS: NORTH CAROLINA
1000 EAST 7TH STREET, SUITE 100
Raleigh, NC 27601
PHONE: 919.733.4400

