
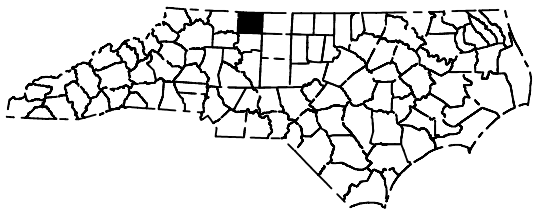
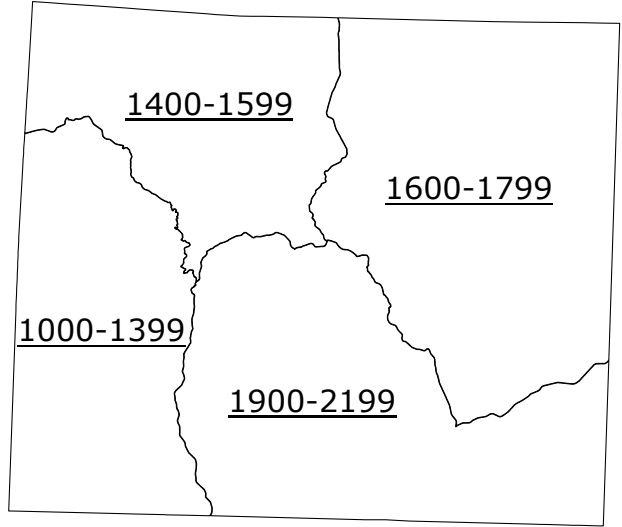
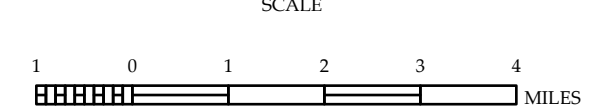


- LEGEND
- INTERSTATE US NC
 - US NC Divided Hwy
 - US NC Undivided Hwy
 - BLUE RIDGE PARKWAY
 - UNPAVED SURFACED ROAD
 - HARD SURFACED ROAD
 - NON-SYSTEM ROAD
 - PROVISIONALLY DRAWN ROAD
 - PROTECTED LOCATION
 - INTERSECTION DISTANCE
 - STANDARD ROAD BRIDGE
 - RAILROAD BRIDGE
 - DRAW SPAN ON BRIDGE
 - PEDESTRIAN BRIDGE
 - PEDESTRIAN WALKWAY
 - PEDESTRIAN UNDERPASS
 - VEHICULAR UNDERPASS
 - TUNNEL
 - CULVERT
 - TYPE
 - INTERSTATE HIGHWAY
 - U.S. NUMBERED HIGHWAY
 - U.S. NUMBERED HIGHWAY
 - U.S. NUMBERED BICYCLE ROUTE
 - U.S. NUMBERED BICYCLE ROUTE
 - INTERSTATE INTERCHANGE NUMBER
 - SECONDARY ROAD NUMBER
 - UTILITY LINE
 - RAILROAD LINE
 - RAILROAD STATION
 - POST AREA
 - STATE LINE
 - COUNTY LINE
 - SMOOTHED URBAN BOUNDARIES
 - CITY LIMITS
 - FERRY ROUTE AND KAMP
 - NARROW CREEK OR STREAM
 - WIDE RIVER OR CREEK
 - RESERVOIR, POND OR LAKE W/ ISLAND
 - DAM OR DAM WITH LOCK
 - WATERFALL
 - SWAMP
 - COMMUNITY
 - COUNTY SEAT
 - SCHOOL
 - COLLEGE OR UNIVERSITY
 - HOSPITAL
 - COAST GUARD STATION
 - CHURCH
 - CHURCH WITH CEMETERY
 - CEMETERY
 - PATROL STATION
 - CORRECTION OR PENAL INSTITUTION
 - QUARRY
 - HOUSE OR PIT
 - HIGHWAY GARAGE OR MAINT. YARD
 - HIGHWAY DIV. OR DIST. OFFICE
 - MILITARY POST
 - WELSH STATION
 - FAIRGROUNDS
 - HISTORICAL SITE
 - POINTS OF INTEREST
 - POST OFFICE
 - STATE FOREST
 - LIGHTHOUSE
 - MOUNTAIN SUMMIT
 - OVERLOOK
 - MOUNTAIN GAP
 - OVERLOOK
 - REST AREA
 - VISITOR CTR/REST AREA
 - WELCOME CTR/REST AREA
 - AIRPORT
 - MILITARY AIRPORT
 - NATIONAL / STATE FOREST BOUNDARY
 - WILDLIFE REFUGE
 - NATIONAL / STATE PARK BOUNDARY
 - GAME LANDS BOUNDARY
 - MILITARY RESERVATION BOUNDARY
 - INDIAN RESERVATION BOUNDARY



STOKES COUNTY NORTH CAROLINA

PREPARED BY THE
NORTH CAROLINA DEPARTMENT OF TRANSPORTATION
OPERATIONS PROGRAM MANAGEMENT UNIT - MAPPING SECTION
IN COOPERATION WITH THE
U.S. DEPARTMENT OF TRANSPORTATION
FEDERAL HIGHWAY ADMINISTRATION



SCALE FOR ENLARGEMENTS

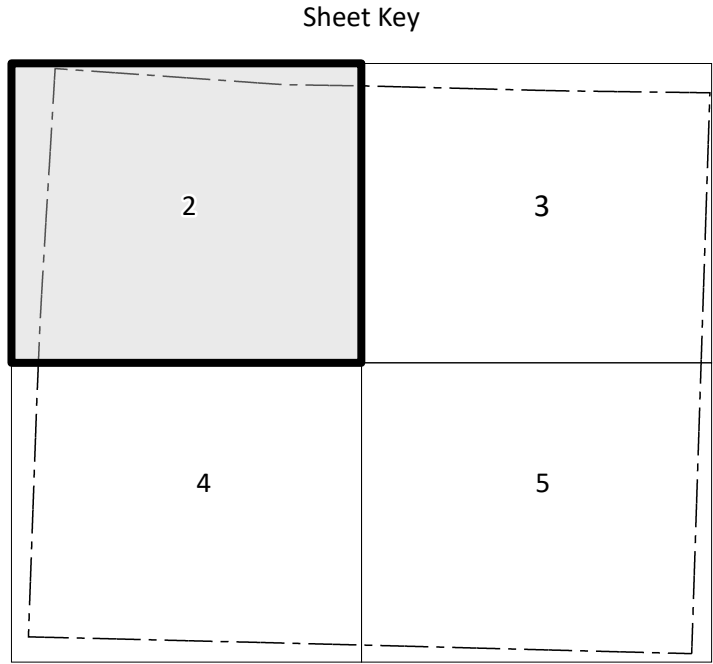
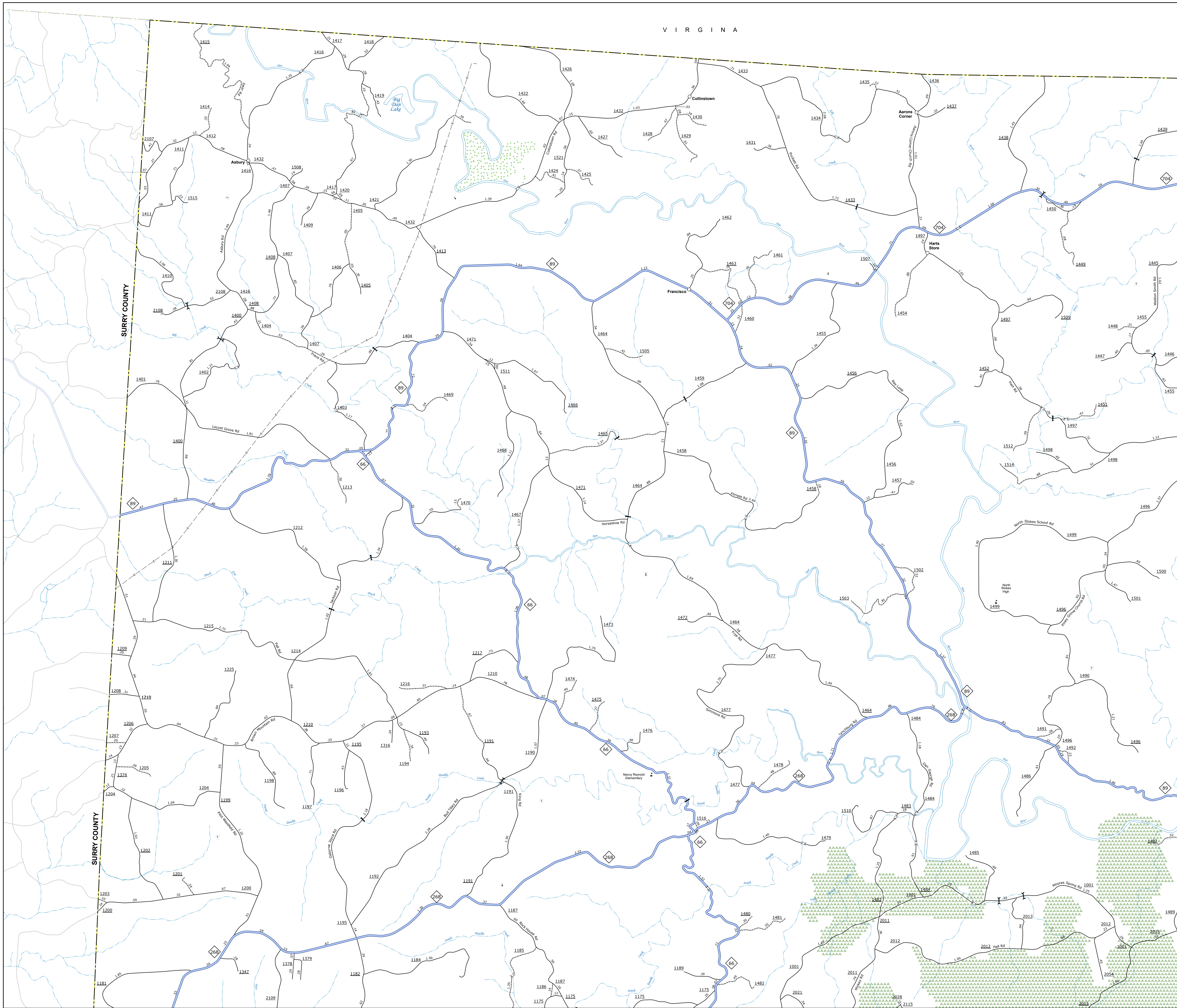
COPIES OF THIS MAP ARE AVAILABLE TO THE
PUBLIC AT NOMINAL COST CONTACT US TO ORDER:
mapsupport@ncdot.gov
<https://www.ncdot.gov/resources/State-Mapping/Pages/Ordering-Maps.aspx>
(919) 834-8480

TERMS OF USE: The Mapping Section's goal is to provide the most accurate and current information possible. Map data is compiled from numerous sources with varying dates of publication and map accuracy standards. As a result, the accuracy, currency, and completeness of the data provided will vary. The North Carolina Department of Transportation shall not be held liable for any errors in the map data. This map cannot be construed to be a legal document. The information shown on this map was last updated in January 2025. For digital copies of this map or additional map products, visit <https://www.ncdot.gov/resources/State-Mapping>.

NORTH CAROLINA PLANE COORDINATE SYSTEM
LAMBERT CONFORMAL CONIC PROJECTION
SHEET 1 OF 5
DIVISION 5 DISTRICT 2 STOKES COUNTY NORTH CAROLINA FIPS 169

TERMS OF USE: This Mapping Section's goal is to provide the most accurate and current information possible. Map data is compiled from various sources and is not guaranteed to be 100% accurate. The North Carolina Department of Transportation and its staff make no warranty of any kind, expressed or implied, for the use of this map. The user assumes all liability for any errors in the map data. This map is not to be used for any purpose other than general information. For data related to this map or additional map products, visit <http://www.ncdot.gov/transportation/operations/Mapping>.

COPIES OF THIS MAP ARE AVAILABLE TO THE PUBLIC. FOR INFORMATION CONTACT US TO ORDER: STOKES@NCDOT.GOV OR [919 733 4447](tel:9197334447).



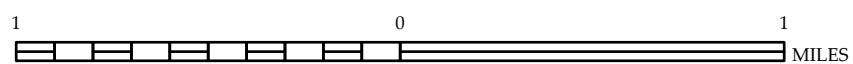
- LEGEND
- INTERSTATE US NC Divided Hwy Undivided Hwy
 - BLUES BRIDGE PARKWAY
 - UNPAVED SUBGRADED ROAD
 - HARD SURF GRADED ROAD
 - NON-SYSTEM ROAD
 - PROVISIONALLY DRAWN ROAD
 - PROJECTED LAR ALTH
 - INTERSECTION DISTANCE
 - STANDARD ROAD BRIDGE
 - RAILROAD BRIDGE
 - DRAW SPAN ON BRIDGE
 - PEDESTRIAN BRIDGE
 - PEDESTRIAN WALKWAY
 - VEHICULAR UNDERPASS
 - TUNNEL
 - CULVERT
 - PYE
 - INTERSTATE HIGHWAY
 - U.S. NUMBERED HIGHWAY
 - N.C. NUMBERED HIGHWAY
 - U.S. NUMBERED BI-CYCLE ROUTE
 - N.C. NUMBERED BI-CYCLE ROUTE
 - INTERSTATE INTERCHANGE NUMBER
 - SECONDARY ROAD NUMBER
 - UTILITY LINE
 - RAILROAD LINE
 - RAILROAD STATION
 - INSUR AREA
 - STATE LINE
 - COUNTY LINE
 - SMOOTHED URBAN BOUNDARIES
 - CITY LIMITS
 - FERRY ROUTE AND RAMP
 - NARROW CREEK OR STREAM
 - WIDE RIVER OR CREEK
 - RESERVOIR, POND OR LAKE W. ISLAND
 - DAM OR DAM WITH LOCK
 - WATERFALL
 - SWAMP
 - CORNER/SEAT
 - SCHOOL
 - COLLEGE OR UNIVERSITY
 - HOSPITAL
 - COAST GUARD STATION
 - CHURCH
 - CHURCH WITH CEMETERY
 - CEMETERY
 - PATROL STATION
 - CORRECTION OR PENAL INSTITUTION
 - QUARRY
 - MINE OR PIT
 - HOUSING GARAGE OR MAIN T. YARD
 - HIGHWAY DIV. OR DIST. OFFICE
 - MILITARY POST
 - WAGON STATION
 - FARMGROUNDS
 - HISTORICAL SITE
 - POINTS OF INTEREST
 - POST OFFICE
 - STATE FOREST
 - LIGHTHOUSE
 - MOUNTAIN SUMMIT
 - MOUNTAIN GAP
 - OVERLOOK
 - REST AREA
 - VISITOR CTR/REST AREA
 - WELCOME CTR/REST AREA
 - AIRPORT
 - MILITARY AIRPORT
 - NATIONAL / STATE FOREST BOUNDARY
 - WILDLIFE REFUGE
 - NATIONAL / STATE PARK BOUNDARY
 - GAME LANDS BOUNDARY
 - MILITARY RESERVATION BOUNDARY
 - INDIAN RESERVATION BOUNDARY



STOKES COUNTY NORTH CAROLINA

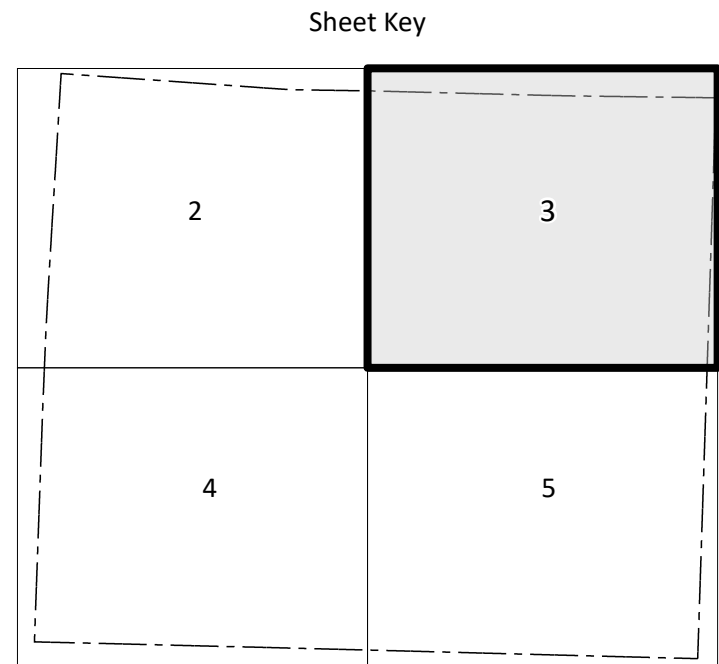
PREPARED BY THE
NORTH CAROLINA DEPARTMENT OF TRANSPORTATION
OPERATIONS PROGRAM MANAGEMENT UNIT - MAPPING SECTION
IN COOPERATION WITH THE
U.S. DEPARTMENT OF TRANSPORTATION
FEDERAL HIGHWAY ADMINISTRATION

SCALE



NORTH CAROLINA PLANE COORDINATE SYSTEM
LAMBERT CONFORMAL CONIC PROJECTION

COPIES OF THIS MAP ARE AVAILABLE TO THE
PUBLIC AT NOMINAL COST. CONTACT US TO ORDER:
mapinfo@uspoil.net
<http://www.uspoil.net>
<http://www.uspoil.net>



INTERSTATE	US	NC	Divided Hwy	Undivided Hwy
BLUE RIDGE PARKWAY	UNDIVIDED AIDED HIGHWAY	UNDIVIDED AIDED HIGHWAY	UNDIVIDED AIDED HIGHWAY	UNDIVIDED AIDED HIGHWAY
MONASTERY ROAD	PROPORTIONALLY DIVIDED ROAD	PROPORTIONALLY DIVIDED ROAD	PROPORTIONALLY DIVIDED ROAD	PROPORTIONALLY DIVIDED ROAD
PROPORTIONALLY DIVIDED ROAD	PROPORTIONALLY DIVIDED ROAD	PROPORTIONALLY DIVIDED ROAD	PROPORTIONALLY DIVIDED ROAD	PROPORTIONALLY DIVIDED ROAD
STANDARD DIVIDED BRIDGE	STANDARD DIVIDED BRIDGE	STANDARD DIVIDED BRIDGE	STANDARD DIVIDED BRIDGE	STANDARD DIVIDED BRIDGE
PEDESTRIAN BRIDGE	PEDESTRIAN BRIDGE	PEDESTRIAN BRIDGE	PEDESTRIAN BRIDGE	PEDESTRIAN BRIDGE
PEDESTRIAN WALKWAY	PEDESTRIAN WALKWAY	PEDESTRIAN WALKWAY	PEDESTRIAN WALKWAY	PEDESTRIAN WALKWAY
VEHICLE UNDERPASS	VEHICLE UNDERPASS	VEHICLE UNDERPASS	VEHICLE UNDERPASS	VEHICLE UNDERPASS
TUNNEL	TUNNEL	TUNNEL	TUNNEL	TUNNEL
CULVERT	CULVERT	CULVERT	CULVERT	CULVERT
PIPE	PIPE	PIPE	PIPE	PIPE
INTERSTATE HIGHWAY	U.S. NUMBERED HIGHWAY	U.S. NUMBERED HIGHWAY	U.S. NUMBERED HIGHWAY	U.S. NUMBERED HIGHWAY
U.S. NUMBERED HIGHWAY	U.S. NUMBERED HIGHWAY	U.S. NUMBERED HIGHWAY	U.S. NUMBERED HIGHWAY	U.S. NUMBERED HIGHWAY
U.S. NUMBERED BICYCLE ROUTE	U.S. NUMBERED BICYCLE ROUTE	U.S. NUMBERED BICYCLE ROUTE	U.S. NUMBERED BICYCLE ROUTE	U.S. NUMBERED BICYCLE ROUTE
U.S. NUMBERED BICYCLE ROUTE	U.S. NUMBERED BICYCLE ROUTE	U.S. NUMBERED BICYCLE ROUTE	U.S. NUMBERED BICYCLE ROUTE	U.S. NUMBERED BICYCLE ROUTE
SECONDARY ROAD NUMBER	SECONDARY ROAD NUMBER	SECONDARY ROAD NUMBER	SECONDARY ROAD NUMBER	SECONDARY ROAD NUMBER
CITY LIMITS	CITY LIMITS	CITY LIMITS	CITY LIMITS	CITY LIMITS
RAIL LINE	RAIL LINE	RAIL LINE	RAIL LINE	RAIL LINE
RAIL LINE	RAIL LINE	RAIL LINE	RAIL LINE	RAIL LINE
RAIL LINE	RAIL LINE	RAIL LINE	RAIL LINE	RAIL LINE
RAIL LINE	RAIL LINE	RAIL LINE	RAIL LINE	RAIL LINE
RAIL LINE	RAIL LINE	RAIL LINE	RAIL LINE	RAIL LINE
RAIL LINE	RAIL LINE	RAIL LINE	RAIL LINE	RAIL LINE
RAIL LINE	RAIL LINE	RAIL LINE	RAIL LINE	RAIL LINE
RAIL LINE	RAIL LINE	RAIL LINE	RAIL LINE	RAIL LINE
RAIL LINE	RAIL LINE	RAIL LINE	RAIL LINE	RAIL LINE
RAIL LINE	RAIL LINE	RAIL LINE	RAIL LINE	RAIL LINE
RAIL LINE	RAIL LINE	RAIL LINE	RAIL LINE	RAIL LINE
RAIL LINE	RAIL LINE	RAIL LINE	RAIL LINE	RAIL LINE
RAIL LINE	RAIL LINE	RAIL LINE</		

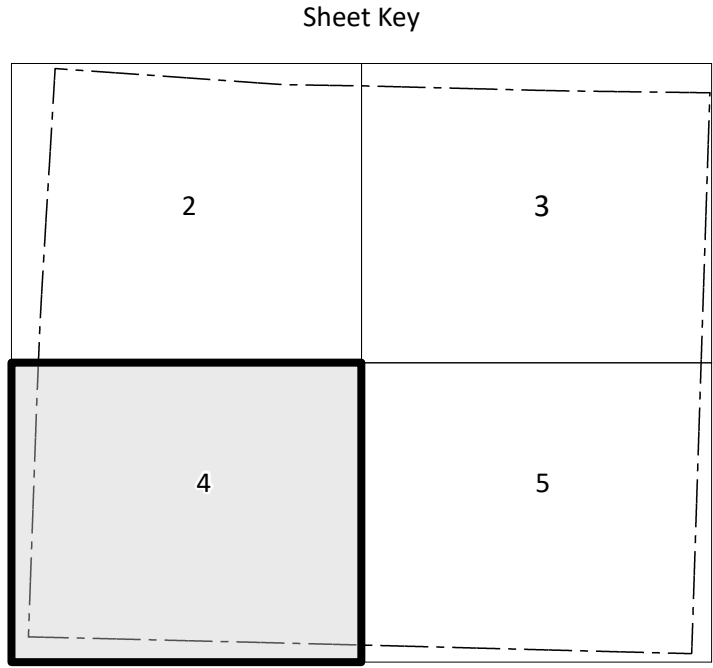
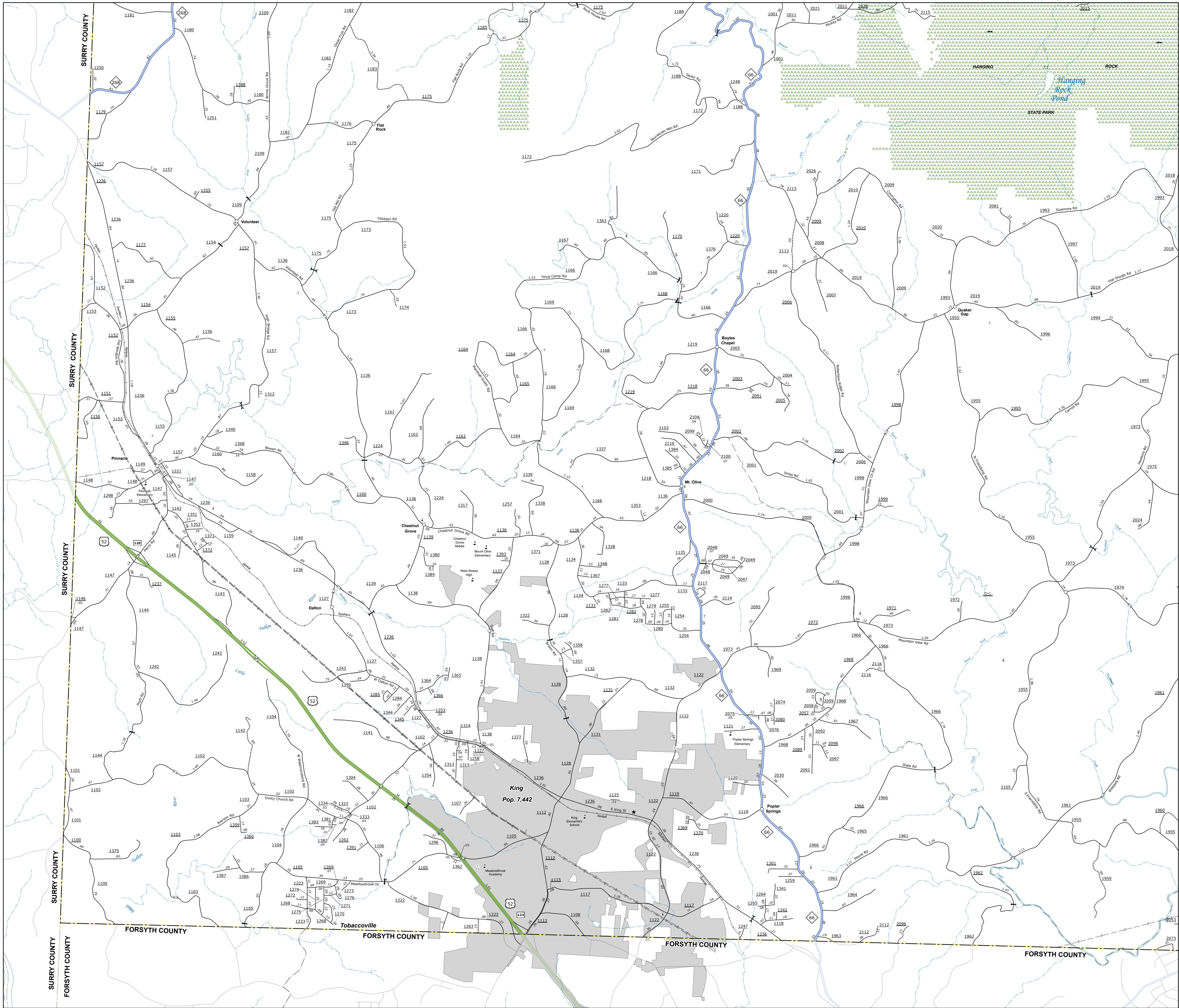


A horizontal number line is shown, starting at 0 and ending at 1. The line is divided into 10 equal segments by vertical tick marks. The first 9 segments are shaded gray, and the 10th segment is white. The word "MILES" is written at the right end of the line.

NORTH CAROLINA PLANE COORDINATE SYSTEM
LAMBERT CONFORMAL CONIC PROJECTION

TERMS OF USE: This Mapping Section's goal is to provide the most accurate and current information possible. Map data is compiled from various sources and is not guaranteed to be 100% accurate. The North Carolina Department of Transportation and its staff make no warranty, expressed or implied, for data obtained from this map or any other map products, and does not accept any liability for errors or omissions. The user assumes all responsibility for the use of this map and any other map products.

COPIES OF THIS MAP ARE AVAILABLE TO THE PUBLIC. FOR MORE INFORMATION, CONTACT US TO ORDER: 1-800-368-3343 OR VISIT OUR WEBSITE: www.ncdot.gov



LEGEND

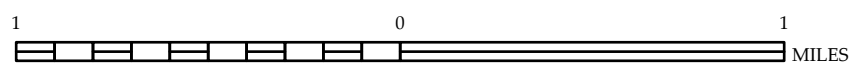
- INTERSTATE US NC Divided Hwy Undivided Hwy
- BLIS BRIDGE PAVEMENT
- UNPAVED SURFACED ROAD
- HARD SURFACED ROAD
- NON-INTERSTATE ROAD
- PROVISIONALLY DRAWN ROAD
- PROJECTED LANE WIDTH
- INTERSECTION DETAIL
- STANDARD ROAD BRIDGE
- RAILROAD BRIDGE
- DRAW SPAN ON BRIDGE
- PEDESTRIAN BRIDGE
- PEDESTRIAN WALKWAY
- VEHICULAR UNDERPASS
- TUNNEL
- CULVERT
- PYE
- INTERSTATE HIGHWAY
- U.S. NUMBERED HIGHWAY
- N.C. NUMBERED HIGHWAY
- U.S. NUMBERED BI-CYCLE ROUTE
- N.C. NUMBERED BI-CYCLE ROUTE
- INTERSTATE INTERCHANGE NUMBER
- SECONDARY ROAD NUMBER
- UTILITY LINE
- RAILROAD LINE
- RAILROAD STATION
- INSURANCE AREA
- STATE LINE
- COUNTY LINE
- SMOOTHED URBAN BOUNDARIES
- CITY LIMITS
- FERRY ROUTE AND RAMP
- NARROW CREEK OR STREAM
- WIDE RIVER OR CREEK
- RESERVOIR, POND OR LAKE W/ ISLAND
- DAM OR DAM WITH LOCK
- WATERFALL
- SWAMP
- CORNER
- COUNTY SEAT
- SCHOOL
- COLLEGE OR UNIVERSITY
- HOSPITAL
- COAST GUARD STATION
- CHURCH
- CHURCH WITH CEMETERY
- PATROL STATION
- CORRECTION OR PENAL INSTITUTION
- QUARRY
- MINE OR PIT
- HOUSING GARAGE OR MAIN YARD
- HIGHWAY DIV. OR DIST. OFFICE
- MILITARY POST
- WATER STATION
- FARMS
- HISTORICAL SITE
- POINTS OF INTEREST
- POST OFFICE
- STATE FOREST
- LIGHTHOUSE
- MOUNTAIN SUMMIT
- MOUNTAIN GAP
- OVERLOOK
- REST AREA
- VISITOR CENTER REST AREA
- WELCOME CENTER REST AREA
- AIRPORT
- MILITARY AIRPORT
- NATIONAL / STATE FOREST BOUNDARY
- WILDLIFE REFUGE
- NATIONAL / STATE PARK BOUNDARY
- GAME LANDS BOUNDARY
- MILITARY RESERVATION BOUNDARY
- INDIAN RESERVATION BOUNDARY



STOKES COUNTY
NORTH CAROLINA

PREPARED BY THE
NORTH CAROLINA DEPARTMENT OF TRANSPORTATION
OPERATIONS PROGRAM MANAGEMENT UNIT - MAPPING SECTION
IN COOPERATION WITH THE
U.S. DEPARTMENT OF TRANSPORTATION
FEDERAL HIGHWAY ADMINISTRATION

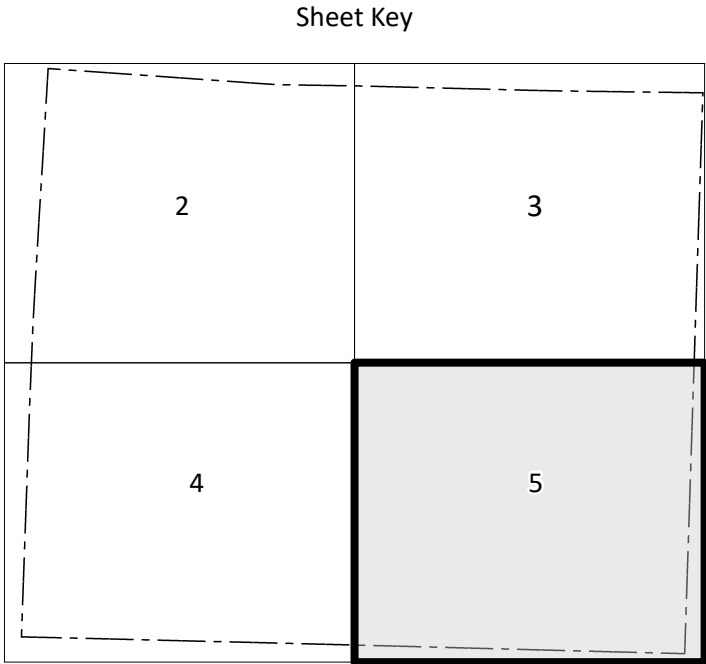
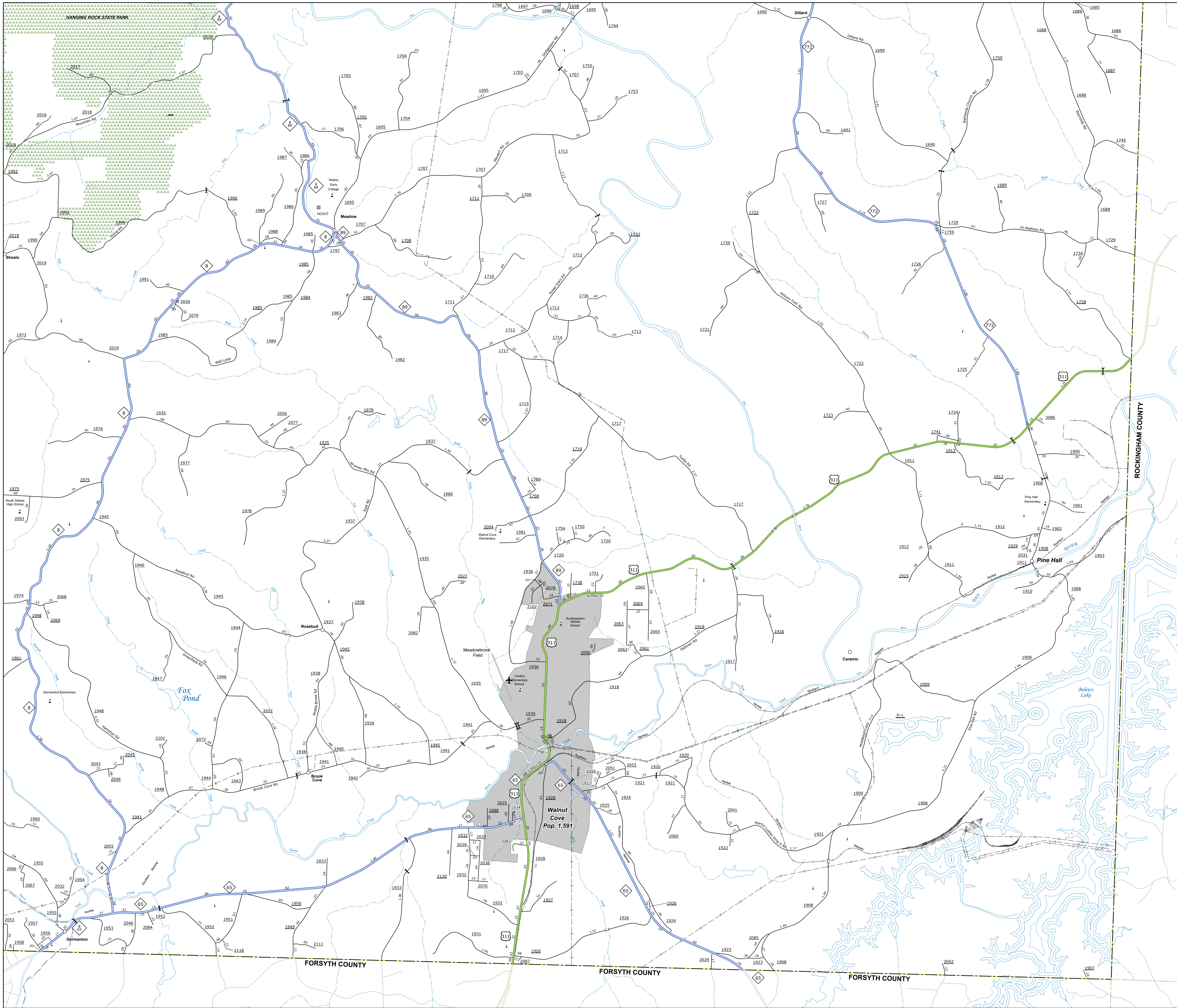
SCALE



NORTH CAROLINA PLANE COORDINATE SYSTEM
LAMBERT CONFORMAL CONIC PROJECTION


TERMS OF USE: This Mapping Section's goal is to provide the most accurate and current information possible. Map data is compiled from various sources and is not guaranteed to be 100% accurate. The North Carolina Department of Transportation and its staff make no warranty, expressed or implied, for data errors or omissions. The North Carolina Department of Transportation and its staff make no warranty, expressed or implied, for data errors or omissions. The North Carolina Department of Transportation and its staff make no warranty, expressed or implied, for data errors or omissions.

COPIES OF THIS MAP ARE AVAILABLE TO THE PUBLIC. FOR MORE INFORMATION, CONTACT US AT: 919.855.4444. COPIES OF THIS MAP ARE AVAILABLE TO THE PUBLIC. FOR MORE INFORMATION, CONTACT US AT: 919.855.4444. COPIES OF THIS MAP ARE AVAILABLE TO THE PUBLIC. FOR MORE INFORMATION, CONTACT US AT: 919.855.4444.



LEGEND

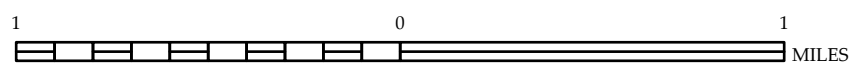
- INTERSTATE US NC Divided Hwy Undivided Hwy
- BLUES RIDGE PARKWAY
- UNPAVED SUBSIDIZED ROAD
- HARD SURFCEAD ROAD
- NON-INTERSTATE ROAD
- PROVISIONALLY DRAWN ROAD
- PROJECTED LAR ARROW
- INTERSECTION DISTANCE
- STANDARD ROAD BRIDGE
- RAILROAD BRIDGE
- BRIDGE SPAN ON BRIDGE
- PEDESTRIAN BRIDGE
- PEDESTRIAN UNDERPASS
- VEHICULAR UNDERPASS
- TUNNEL
- CULVERT
- PIPE
- INTERSTATE HIGHWAY
- U.S. NUMBERED HIGHWAY
- N.C. NUMBERED HIGHWAY
- U.S. NUMBERED BI-CYCLE ROUTE
- N.C. NUMBERED BI-CYCLE ROUTE
- INTERSTATE INTERCHANGE NUMBER
- SECONDARY ROAD NUMBER
- UTILITY LINES
- RAILROAD LINE
- RAILROAD STATION
- INSURANCE AREA
- STATE LINE
- COUNTY LINE
- SMOOTHED URBAN BOUNDARIES
- CITY LIMITS
- FERRY ROUTE AND RAMP
- NARROW CREEK OR STREAM
- WIDE RIVER OR CREEK
- RESERVOIR, POND OR LAKE W/ ISLAND
- DAM OR DAM WITH LOCK
- WATERFALL
- SWAMP
- COUNTY SEAT
- SCHOOL
- COLLEGE OR UNIVERSITY
- HOSPITAL
- COAST GUARD STATION
- CHURCH
- CHURCH WITH CEMETERY
- PATROL STATION
- CORRECTION OR PENAL INSTITUTION
- QUARRY
- MINE OR PIT
- HOUSING GARAGE OR MAINT. YARD
- HIGHWAY DIV. OR DIST. OFFICE
- MILITARY POST
- WIGWAG STATION
- FARGROUNDS
- HISTORICAL SITE
- POINTS OF INTEREST
- POST OFFICE
- STATE FOREST
- LIGHTHOUSE
- MOUNTAIN SUMMIT
- MOUNTAIN GAP
- OVERLOOK
- REST AREA
- VISITOR CENTER AREA
- WELCOME CENTER AREA
- AIRPORT
- MILITARY AIRPORT
- NATIONAL / STATE FOREST BOUNDARY
- WILDLIFE REFUGE
- NATIONAL / STATE PARK BOUNDARY
- GAME LANDS BOUNDARY
- MILITARY RESERVATION BOUNDARY
- INDIAN RESERVATION BOUNDARY



STOKES COUNTY
NORTH CAROLINA

PREPARED BY THE
NORTH CAROLINA DEPARTMENT OF TRANSPORTATION
OPERATIONS PROGRAM MANAGEMENT UNIT - MAPPING SECTION
IN COOPERATION WITH THE
U.S. DEPARTMENT OF TRANSPORTATION
FEDERAL HIGHWAY ADMINISTRATION

SCALE



NORTH CAROLINA PLANE COORDINATE SYSTEM
LAMBERT CONFORMAL CONIC PROJECTION