


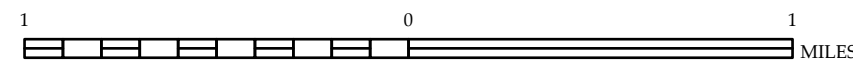
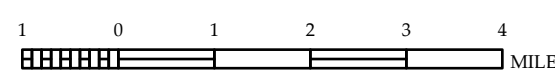
- LEGEND**
- INTERSTATE US NC
 - UNPAVED/RESERVED ROAD
 - ROAD SURFACE ROAD
 - NON-SYSTEM ROAD
 - PROPOSED/RESERVED ROAD
 - PROJECTED LOCATION
 - INTERSECTION DISTANCE
 - STANDARD ROAD-BRIDGE
 - RAILROAD BRIDGE
 - DRAW SPAN ON BRIDGE
 - PEDESTRIAN BRIDGE
 - PEDESTRIAN WALKWAY
 - PEDESTRIAN UNDERPASS
 - VEHICLE UNDERPASS
 - TUNNEL
 - CULVERT
 - PIPE
 - INTERSTATE HIGHWAY
 - U.S. NUMBERED HIGHWAY
 - N.C. NUMBERED HIGHWAY
 - U.S. NUMBERED BYCICLE ROUTE
 - N.C. NUMBERED BYCICLE ROUTE
 - INTERSTATE INTERCHANGE NUMBER
 - SECONDARY ROAD NUMBER
 - UTILITY LINE
 - RAILROAD LINE
 - RAILROAD STATION
 - INSET AREA
 - STATE LINE
 - COUNTY LINE
 - SMOOTHED URBAN BOUNDARIES
 - CITY LIMITS
 - FERRY ROUTE AND RAMP
 - NARROW CREEK OR STREAM
 - WIDE RIVER OR CREEK
 - RESERVOIR, POND OR LAKE W/ ISLAND
 - DAM OR DAM WITH LOCK
 - NATURAL
 - SWAMP
 - COMMUNITY
 - COUNTY SEAT
 - SCHOOL
 - COLLEGE OR UNIVERSITY
 - HOSPITAL
 - COAST GUARD STATION
 - CHURCH
 - CHURCH WITH CEMETERY
 - CEMETERY
 - PATROL STATION
 - CORRECTION OR PENAL INSTITUTION
 - QUARRY
 - MINE OR PIT
 - HIGHWAY GARAGE OR MAINT. YARD
 - HIGHWAY DIV. OR DIST. OFFICE
 - MILITARY POST
 - WEIGH STATION
 - FAIRGROUNDS
 - HISTORICAL SITE
 - POINTS OF INTEREST
 - POST OFFICE
 - STATE FOREST
 - LIGHTHOUSE
 - MOUNTAIN SUMMIT
 - OVERLOOK
 - REST AREA
 - WINTER CTR. REST AREA
 - WELCOME CTR. REST AREA
 - AIRPORT
 - MILITARY AIRPORT
 - NATIONAL / STATE FOREST BOUNDARY
 - WILDLIFE REFUGE
 - NATIONAL / STATE PARK BOUNDARY
 - GAME LANDS BOUNDARY
 - MILITARY RESERVATION BOUNDARY
 - INDIAN RESERVATION BOUNDARY



ROWAN COUNTY NORTH CAROLINA

PREPARED BY THE
NORTH CAROLINA DEPARTMENT OF TRANSPORTATION
OPERATIONS PROGRAM MANAGEMENT UNIT - MAPPING SECTION
IN COOPERATION WITH THE
U.S. DEPARTMENT OF TRANSPORTATION
FEDERAL HIGHWAY ADMINISTRATION

SCALE



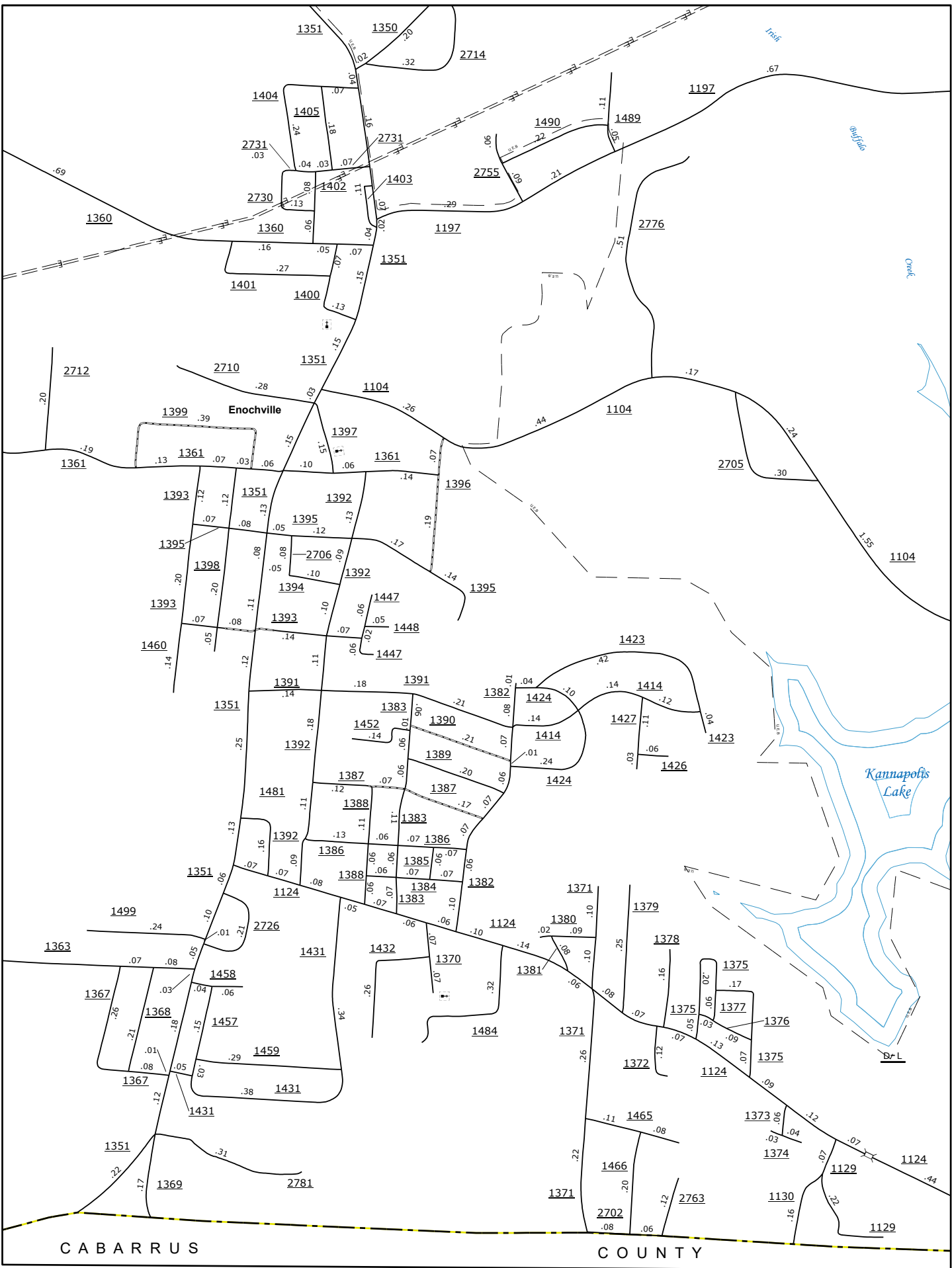
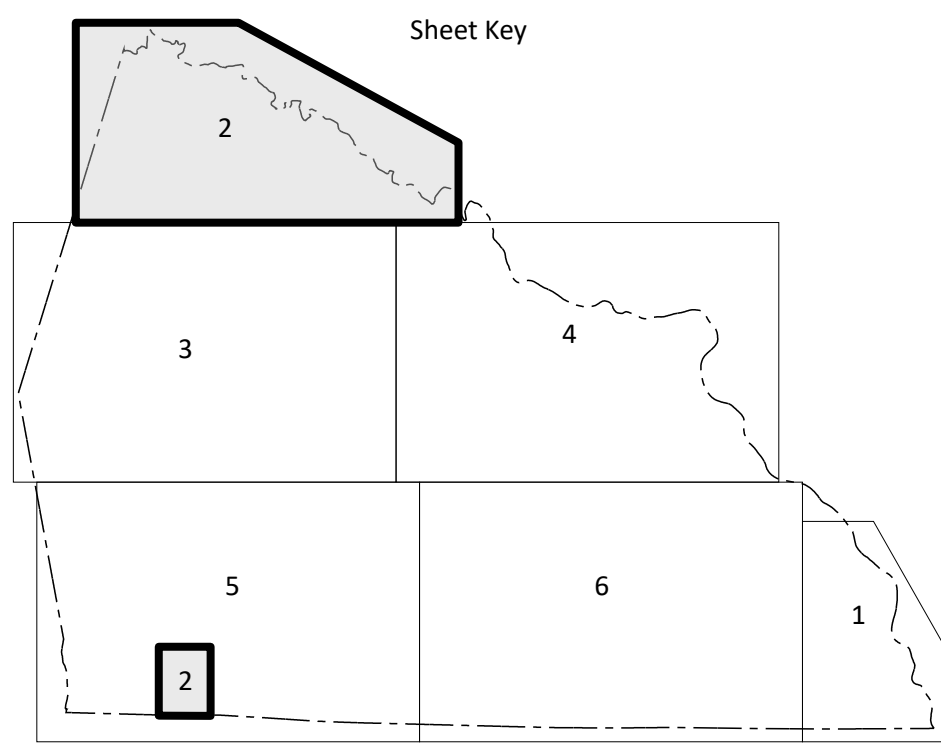
COPIES OF THIS MAP ARE AVAILABLE TO THE
PUBLIC AT NOMINAL COST. CONTACT US TO ORDER:
mapinfo@ncdot.gov
<https://connect.ncdot.gov/resources/State-Mapping/Pages/Ordering-Maps.aspx>
(919) 834-4480

TERMS OF USE: The Mapping Section's goal is to provide the most accurate and current information possible. Map data is compiled from numerous sources with varying dates of publication and map accuracy standards. As a result, the accuracy, currency, and completeness of the data provided will vary. The North Carolina Department of Transportation shall not be held liable for any errors in the map data. This map cannot be construed to be a legal document. The information shown on this map was last updated in January 2025. For digital copies of this map or additional map products, visit <https://connect.ncdot.gov/resources/State-Mapping>.

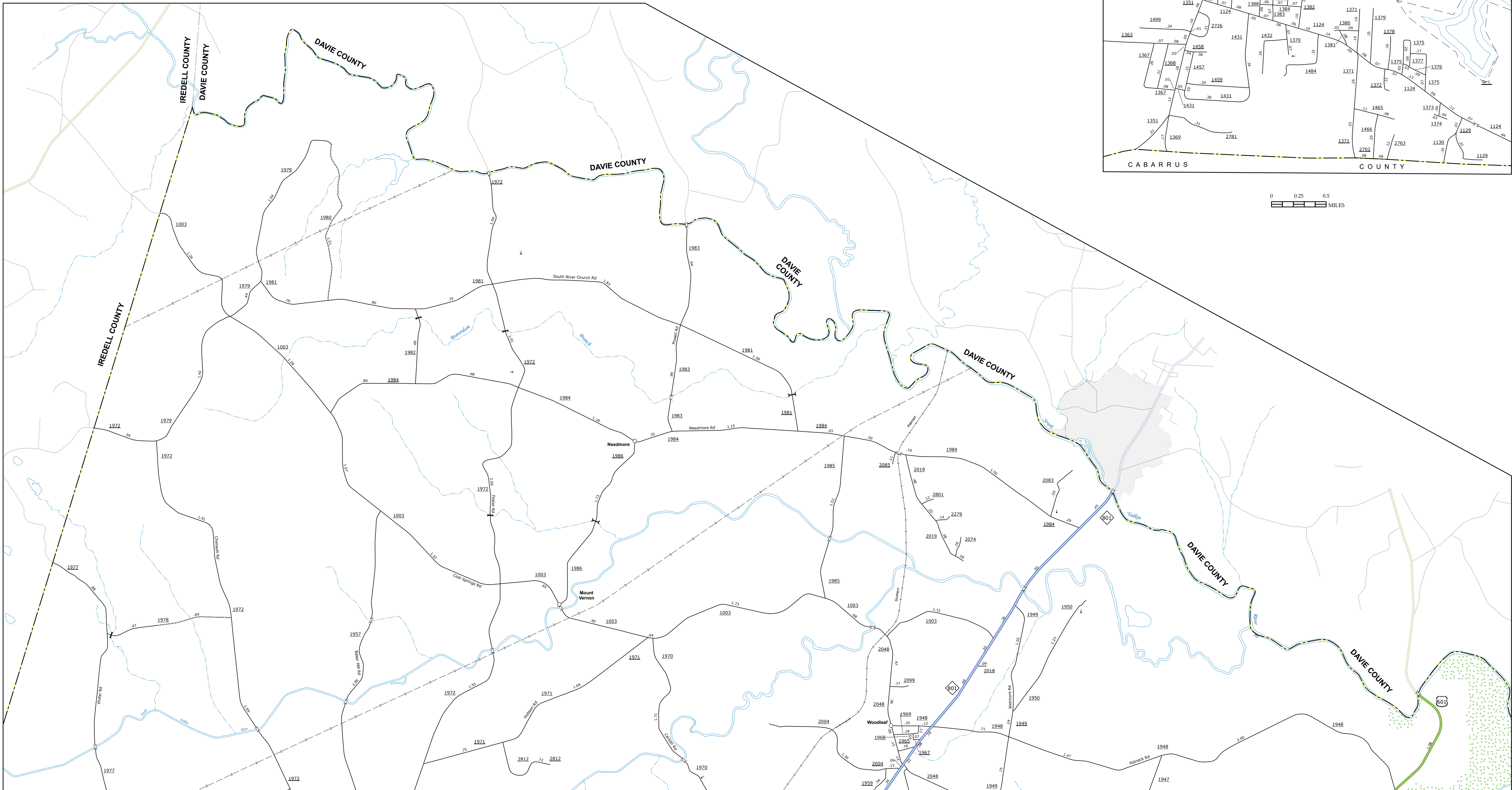
NORTH CAROLINA PLANE COORDINATE SYSTEM
LAMBERT CONFORMAL CONIC PROJECTION

TERMS OF USE: The Mapping Section's goal is to provide the most accurate and current information possible. Map data is compiled from various sources, including aerial photography, ground surveys, and other reliable sources. The North Carolina Department of Transportation and the U.S. Department of Transportation are not responsible for any errors or omissions in this map data. This map is provided as a general reference only. For digital copies of this map or additional map products, visit <http://www.ncdot.gov/MapData/Products/Maps.aspx>.

COPIES OF THIS MAP ARE AVAILABLE TO THE PUBLIC AT NO CHARGE. FOR MORE INFORMATION, CONTACT THE NORTH CAROLINA DEPARTMENT OF TRANSPORTATION, MAPS SECTION, 1001 SOUTH PARKWAY, RALEIGH, NC 27601. (919) 884-4882.



- LEGEND
- INTERSTATE: US, NC, Divided Hwy, Undivided Hwy
 - BLUE BRIDGE PARKWAY
 - UNPAVED SURFACED ROAD
 - HARD SURFACED ROAD
 - WALKWAY
 - PROPOSEDLY DRAWN ROAD
 - PROJECTED LOCATION
 - INTERSECTION DISTANCE
 - STANDARD ROAD BRIDGE
 - RAILROAD BRIDGE
 - DRY-SPAN ON BRIDGE
 - PEDESTRIAN BRIDGE
 - PEDESTRIAN WALKWAY
 - PEDESTRIAN UNDERPASS
 - VEHICULAR UNDERPASS
 - TUNNEL
 - CULVERT
 - PIPE
 - INTERSTATE HIGHWAY
 - U.S. NUMBERED HIGHWAY
 - N.C. NUMBERED HIGHWAY
 - U.S. NUMBERED BICYCLE ROUTE
 - N.C. NUMBERED BICYCLE ROUTE
 - INTERSTATE INTERCHANGE NUMBER
 - SECONDARY ROAD NUMBER
 - UTILITY LINE
 - RAILROAD LINE
 - RAILROAD STATION
 - INSULATED AREA
 - STATE LINE
 - COUNTY LINE
 - SMOOTHED URBAN BOUNDARIES
 - CITY LIMITS
 - FAIRWAY ROUTE AND RAMP
 - NARROW CREEK OR STREAM
 - WIDE RIVER OR CREEK
 - RESERVOIR, POND OR LAKE W/ ISLAND
 - DAM OR DAM WITH LOCK
 - WATERFALL
 - SWAMP
 - COMMUNITY
 - COUNTY SEAT
 - SCHOOL
 - COLLEGE OR UNIVERSITY
 - HOSPITAL
 - COAST GUARD STATION
 - CHURCH
 - CHURCH WITH CEMETERY
 - CEMETERY
 - PATROL STATION
 - CORRECTION OR PENAL INSTITUTION
 - QUARRY
 - MINE OR PIT
 - HIGHWAY GARAGE OR MAINT. YARD
 - HIGHWAY DIV. OR DIST. OFFICE
 - MILITARY POST
 - WEIGH STATION
 - FAIRGROUNDS
 - HISTORICAL SITE
 - POINTS OF INTEREST
 - POST OFFICE
 - STATE FOREST
 - LIGHTHOUSE
 - MOUNTAIN SUMMIT
 - MOUNTAIN GAP
 - OVERLOOK
 - REST AREA
 - VISITOR CENTER AREA
 - WELCOME CENTER AREA
 - AIRPORT
 - MILITARY AIRPORT
 - NATIONAL / STATE FOREST BOUNDARY
 - WILDLIFE REFUGE
 - NATIONAL / STATE PARK BOUNDARY
 - GAME LANDS BOUNDARY
 - MILITARY RESERVATION BOUNDARY
 - INDIAN RESERVATION BOUNDARY



N

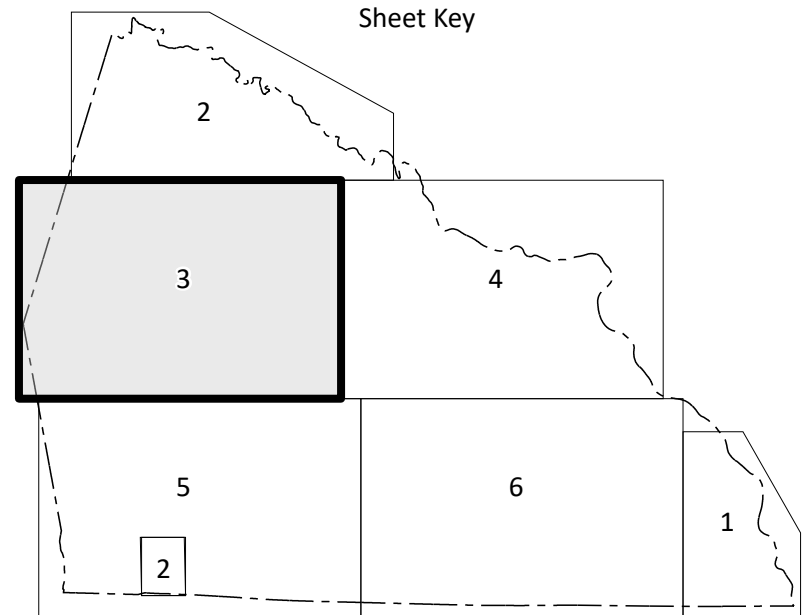
ROWAN COUNTY
NORTH CAROLINA

PREPARED BY THE
NORTH CAROLINA DEPARTMENT OF TRANSPORTATION
OPERATIONS PROGRAM MANAGEMENT UNIT - MAPPING SECTION
IN COOPERATION WITH THE
U.S. DEPARTMENT OF TRANSPORTATION
FEDERAL HIGHWAY ADMINISTRATION







SCALE

NORTH CAROLINA PLANE COORDINATE SYSTEM
LAMBERT CONFORMAL CONIC PROJECTION

COPIES OF THIS MAP ARE AVAILABLE TO THE
PUBLIC AT NOMINAL COST. CONTACT US TO ORDER:
mapping.support@dnr.nh.gov
http://connect.nh.gov/resources/State-Mapping/Pages/Ordering-Maps.aspx
(603) 854-8480



INTERSTATE	US	NC	
			Divided Hwy
			Undivided Hwy
			BLUE RIDGE PARKWAY
			UNPAVED SURFACED ROAD
			HARD SURFACED ROAD
			NON-SYSTEM ROAD
			PROVISIONALLY DRAWN ROAD
			PROJECTED LOCATION
			INTERSECTION DISTANCE
			STANDARD ROAD BRIDGE
			RAILROAD BRIDGE
			DRAW SPAN ON BRIDGE
			PEDESTRIAN BRIDGE
			PEDESTRIAN WALKWAY
			PEDESTRIAN UNDERPASS
			VEHICULAR UNDERPASS
			TUNNEL
			CULVERT
			PIPE

	NATIONAL / STATE FOREST BOUNDARY
	WILDLIFE REFUGE
	NATIONAL / STATE PARK BOUNDARY
	GAME LANDS BOUNDARY
	MILITARY RESERVATION BOUNDARY
	INDIAN RESERVATION BOUNDARY

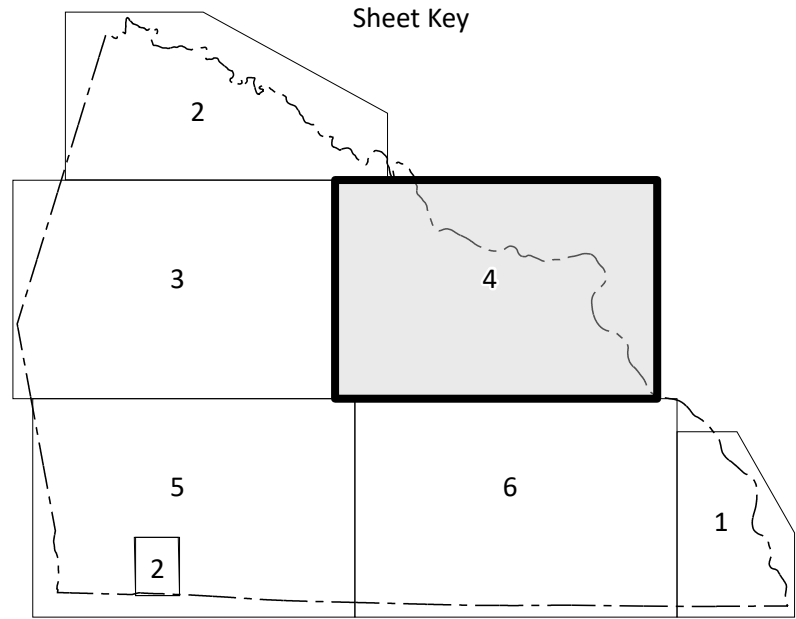
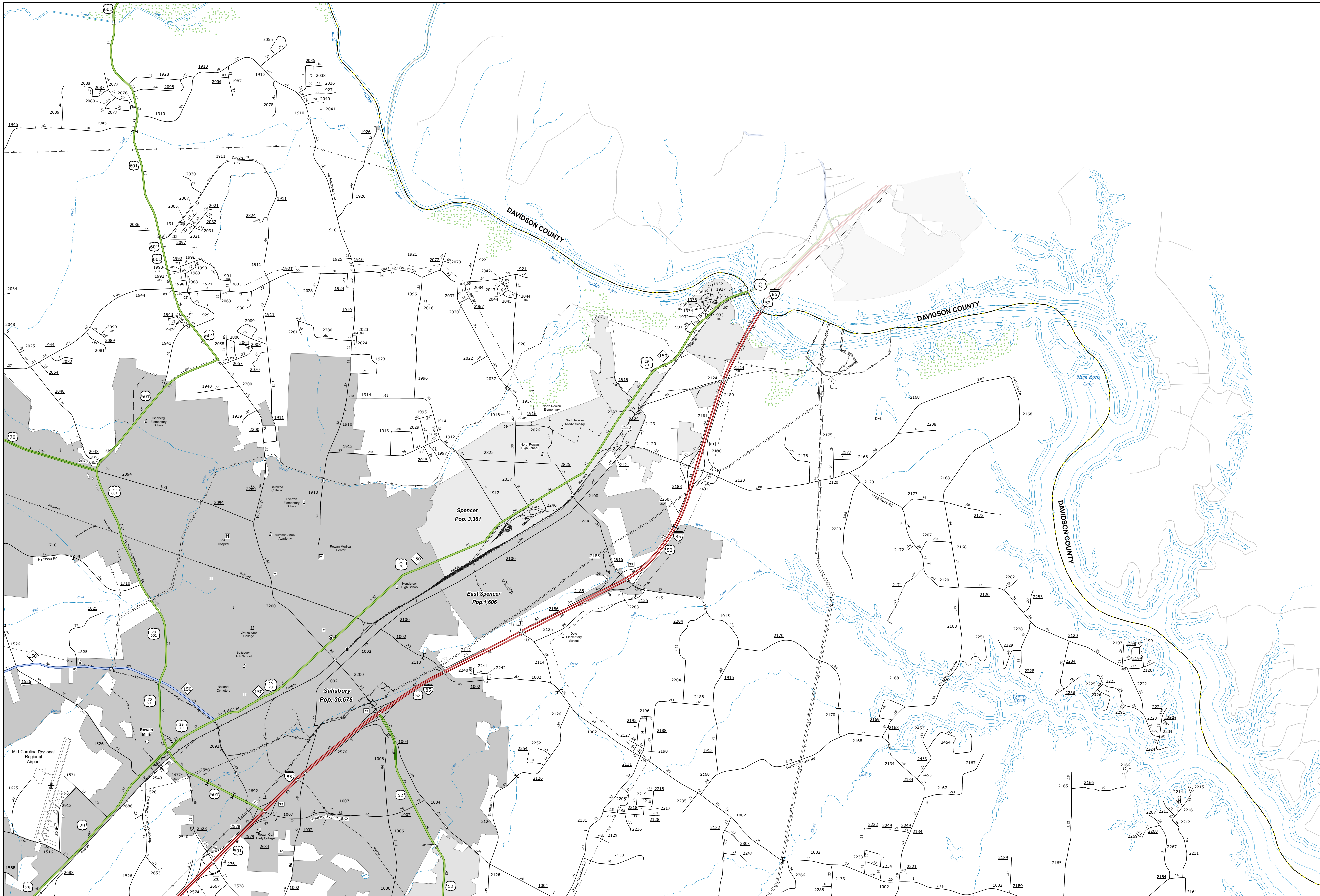


SCALE



TERMS OF USE: The Mapping Studio's goal is to provide the most accurate and current information possible. Map data is compiled from various sources including aerial photography, ground surveys, and other reliable sources. The North Carolina Department of Transportation (NCDOT) is not responsible for any errors or omissions in this map. This map is provided as a general reference only. For additional map products, visit www.ncdot.gov or contact the NCDOT Mapping Studio at (919) 874-3330.

COPIES OF THIS MAP ARE AVAILABLE TO THE PUBLIC. FOR MORE INFORMATION, CONTACT US TO ORDER. MappingStudio@ncdot.gov or (919) 874-3330.



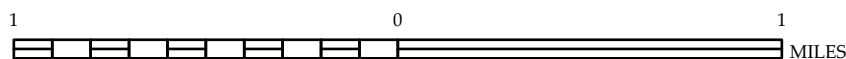
- LEGEND**
- INTERSTATE: US (thick red line), NC (thin red line), Divided Hwy (dashed line), Undivided Hwy (solid line)
 - BLUE RIDGE PARKWAY (dashed line)
 - UNPAVED SURFACED ROAD (dashed line)
 - HARD SURFACED ROAD (solid line)
 - NON-SYSTEM ROAD (dashed line)
 - PROVISIONALLY DRAWN ROAD (dashed line)
 - PREDICTED LOCATION (dashed line)
 - INTERSECTION INSTANT (dashed line)
 - INTERSTATE HIGHWAY (thick red line)
 - U.S. NUMBERED HIGHWAY (thick red line)
 - N.C. NUMBERED HIGHWAY (thin red line)
 - U.S. NUMBERED BICYCLE ROUTE (dashed line)
 - N.C. NUMBERED BICYCLE ROUTE (dashed line)
 - INTERSTATE INTERCHANGE NUMBER (thick red line)
 - SECONDARY ROAD NUMBER (thin red line)
 - UTILITY LINES (dashed line)
 - RAILROAD LINE (dashed line)
 - RAILROAD STATION (dashed line)
 - INSET AREA (dashed line)
 - STATE LINE (dashed line)
 - COUNTY LINE (dashed line)
 - SMOOTHED URBAN BOUNDARIES (dashed line)
 - CITY LIMITS (dashed line)
 - FERRY ROUTE AND RAMP (dashed line)
 - NARROW CREEK OR STREAM (dashed line)
 - WIDE RIVER OR CREEK (dashed line)
 - RESERVOIR, POND OR LAKE W/ ISLAND (dashed line)
 - DAM OR DAM WITH LOCK (dashed line)
 - WATERFALL (dashed line)
 - SWAMP (dashed line)
 - COUNTY SEAT (dashed line)
 - SCHOOL (dashed line)
 - COLLEGE OR UNIVERSITY (dashed line)
 - HOSPITAL (dashed line)
 - COAST GUARD STATION (dashed line)
 - CHURCH (dashed line)
 - CHURCH WITH CEMETERY (dashed line)
 - CEMETERY (dashed line)
 - PATROL STATION (dashed line)
 - CORRECTION OR PENAL INSTITUTION (dashed line)
 - QUARRY (dashed line)
 - MINE OR PIT (dashed line)
 - HIGHWAY GARAGE OR MAINT. YARD (dashed line)
 - MILITARY POST (dashed line)
 - WEIGH STATION (dashed line)
 - FARIGROUNDS (dashed line)
 - HISTORICAL SITE (dashed line)
 - POINTS OF INTEREST (dashed line)
 - STATE FOREST (dashed line)
 - LIGHTHOUSE (dashed line)
 - MOUNTAIN SUMMIT (dashed line)
 - MOUNTAIN GAP (dashed line)
 - OVERLOOK (dashed line)
 - REST AREA (dashed line)
 - VISITOR CENTER AREA (dashed line)
 - WELCOME CENTER AREA (dashed line)
 - AIRPORT (dashed line)
 - MILITARY AIRPORT (dashed line)
 - NATIONAL STATE FOREST BOUNDARY (dashed line)
 - WILDLIFE REFUGE (dashed line)
 - NATIONAL STATE PARK BOUNDARY (dashed line)
 - GAME LANDS BOUNDARY (dashed line)
 - MILITARY RESERVATION BOUNDARY (dashed line)
 - INDIAN RESERVATION BOUNDARY (dashed line)



ROWAN COUNTY NORTH CAROLINA

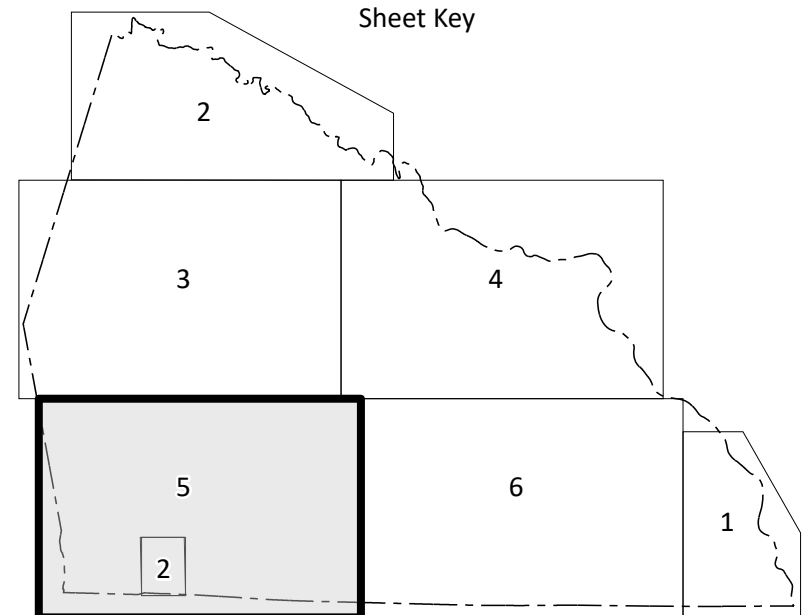
PREPARED BY THE
NORTH CAROLINA DEPARTMENT OF TRANSPORTATION
OPERATIONS PROGRAM MANAGEMENT UNIT - MAPPING SECTION
IN COOPERATION WITH THE
U.S. DEPARTMENT OF TRANSPORTATION
FEDERAL HIGHWAY ADMINISTRATION

SCALE



NORTH CAROLINA PLANE COORDINATE SYSTEM
LAMBERT CONFORMAL CONIC PROJECTION

COPIES OF THIS MAP ARE AVAILABLE TO THE
PUBLIC AT NOMINAL COST. CONTACT US TO ORDER:
mappingsupport@nodel.gov
<http://nodel.com/resources/State-Mapping/Pages/Ordering-Maps.aspx>
(919) 834-4460

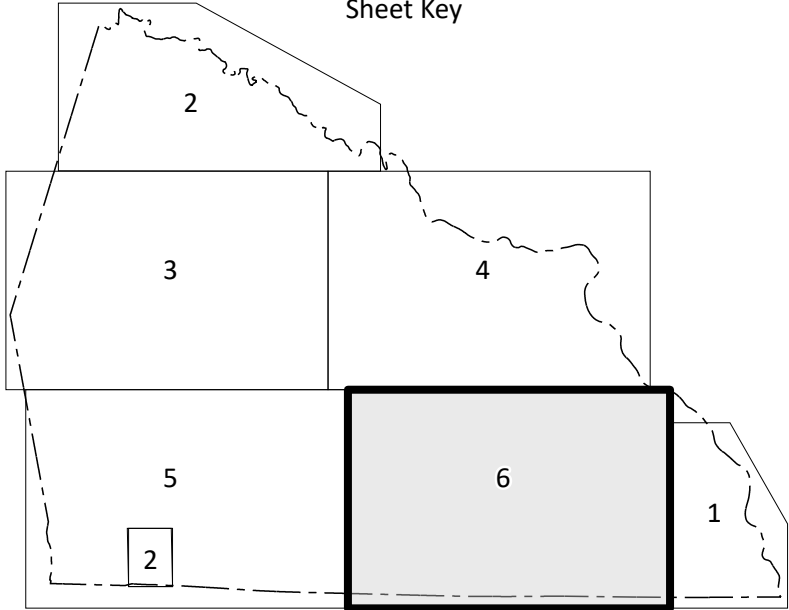
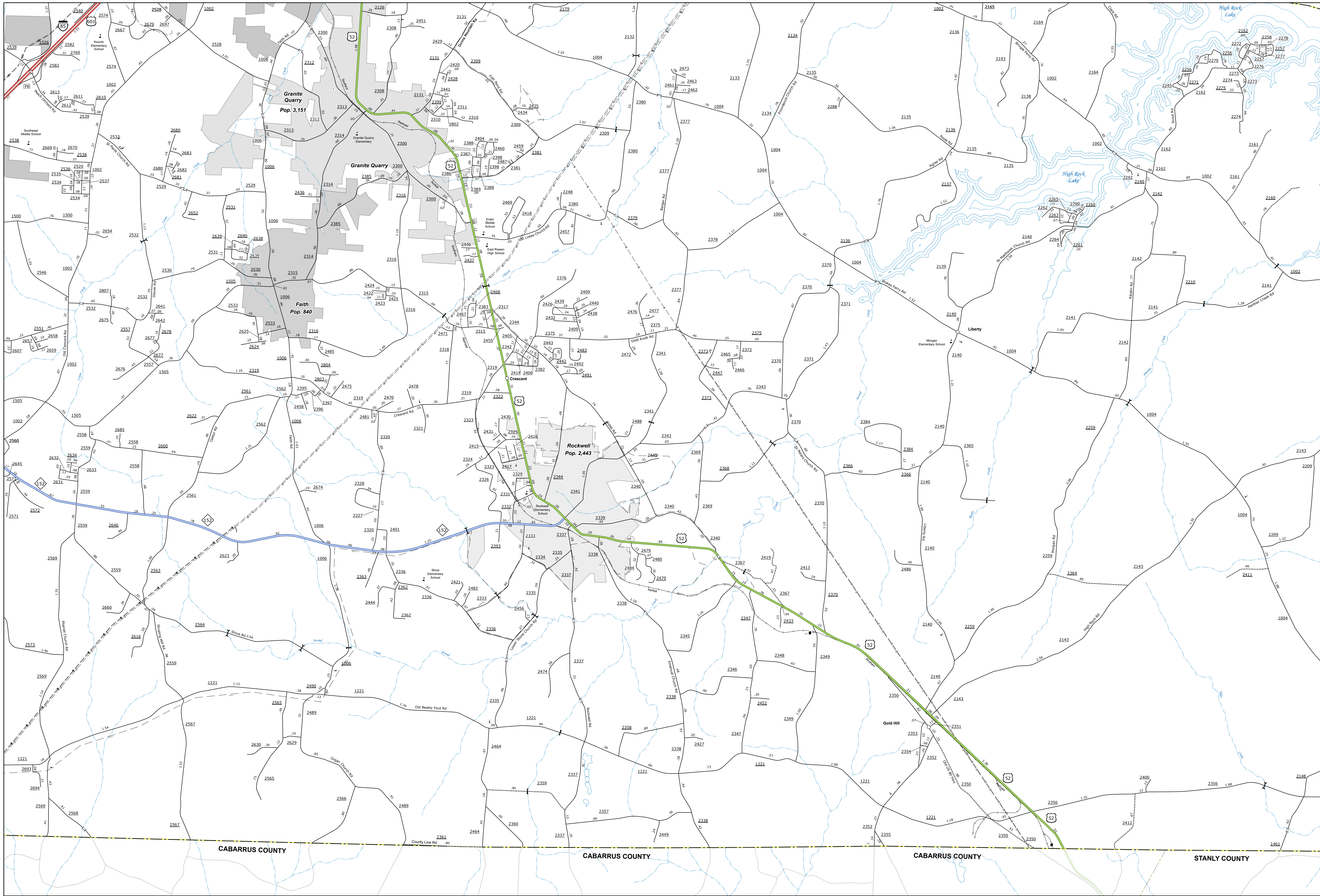
[illegible]

SCAL



TERMS OF USE: This Mapping Studio's goal is to provide the most accurate and current information possible. Map data is compiled from various sources including aerial photography, ground surveys, and other reliable sources. The North Carolina Department of Transportation (NCDOT) is the primary source of data for this map. The data is provided "as is" without warranty of any kind, either expressed or implied. The user assumes all liability for any errors or omissions. For digital copies of this map or additional map products, visit www.ncdot.gov/transportation/MappingStudio.

COPIES OF THIS MAP ARE AVAILABLE TO THE PUBLIC. FOR MORE INFORMATION, CONTACT US TO ORDER: MappingStudio@ncdot.gov or 1-800-368-3888. This map is a reproduction of the original map and is not a substitute for the original map. The original map is the only authoritative source of information for this map.



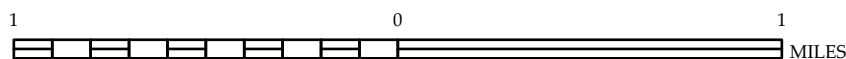
- LEGEND**
- INTERSTATE: US, NC, Divided Hwy
 - BLUE RIDGE PARKWAY
 - UNPAVED SURFACED ROAD
 - HARD SURFACED ROAD
 - NON-SYSTEM ROAD
 - PROVISIONALLY DRAWN ROAD
 - PREDICTED LOCATION
 - INTERSECTION DISTANCE
 - INTERSTATE HIGHWAY
 - U.S. NUMBERED HIGHWAY
 - N.C. NUMBERED HIGHWAY
 - U.S. NUMBERED BICYCLE ROUTE
 - N.C. NUMBERED BICYCLE ROUTE
 - INTERSTATE INTERCHANGE NUMBER
 - SECONDARY ROAD NUMBER
 - UTILITY LINES
 - RAILROAD LINE
 - RAILROAD STATION
 - INSET AREA
 - STATE LINE
 - COUNTY LINE
 - SMOOTHED URBAN BOUNDARIES
 - CITY LIMITS
 - FERRY ROUTE AND RAMP
 - NARROW CREEK OR STREAM
 - WIDE RIVER OR CREEK
 - RESERVOIR, POND OR LAKE
 - WISLAND
 - DAM OR DAM WITH LOCK
 - WATERFALL
 - SWAMP
 - COMMUNITY
 - COUNTY SEAT
 - SCHOOL
 - COLLEGE OR UNIVERSITY
 - HOSPITAL
 - COAST GUARD STATION
 - CHURCH
 - CHURCH WITH CEMETERY
 - CEMETERY
 - PATROL STATION
 - CORRECTION OR PENAL INSTITUTION
 - QUARRY
 - MINE OR PIT
 - HIGHWAY GARAGE OR MAINT. YARD
 - HIGHWAY DIV. OR DIST. OFFICE
 - MILITARY POST
 - WEIGH STATION
 - FARMGROUNDS
 - HISTORICAL SITE
 - POINTS OF INTEREST
 - POST OFFICE
 - STATE FOREST
 - LIGHTHOUSE
 - MOUNTAIN SUMMIT
 - MOUNTAIN GAP
 - OVERLOOK
 - REST AREA
 - VISITOR CENTER AREA
 - WELCOME CENTER AREA
 - AIRPORT
 - MILITARY AIRPORT
 - NATIONAL - STATE FOREST BOUNDARY
 - WILDLIFE REFUGE
 - CITY LIMITS
 - NATIONAL - STATE PARK BOUNDARY
 - GAME LANDS BOUNDARY
 - MILITARY RESERVATION BOUNDARY
 - INDIAN RESERVATION BOUNDARY



ROWAN COUNTY NORTH CAROLINA

PREPARED BY THE
NORTH CAROLINA DEPARTMENT OF TRANSPORTATION
OPERATIONS PROGRAM MANAGEMENT UNIT - MAPPING SECTION
IN COOPERATION WITH THE
U.S. DEPARTMENT OF TRANSPORTATION
FEDERAL HIGHWAY ADMINISTRATION

SCALE



NORTH CAROLINA PLANE COORDINATE SYSTEM
LAMBERT CONFORMAL CONIC PROJECTION